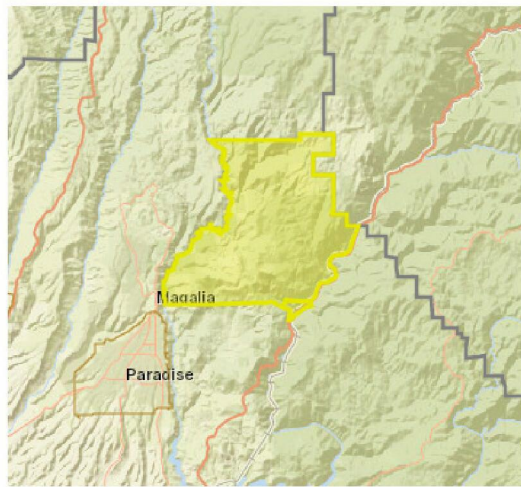
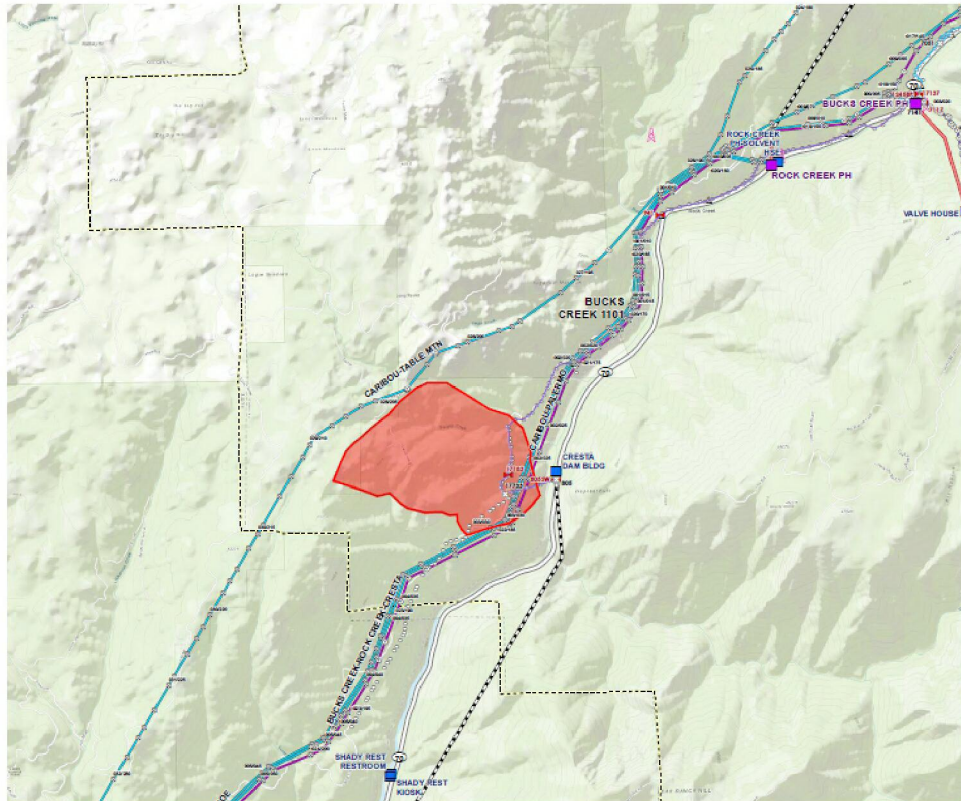


ICS 201

Incident Briefing	1. Incident Name Dixie Fire	2. Date Prepared 7/14/21	3. Time Prepared 1400
--------------------------	---------------------------------------	------------------------------------	---------------------------------

4. Map Sketch or Situational Awareness Information

The Dixie Fire started in an area of North Valley Division just above the Camp Fire perimeter. The fire is currently 1,200 acres and 0% contained. Fire spread is being driven by up canyon daytime winds and spreading to the northeast away from populated areas. Evacuations are in place in the communities of Concow and Pulga.



Internal

ICS 201

ICS 201

Page 1

5. Prepared By
[REDACTED]



6. Priorities/Objectives

1. Safety

- a. Develop perimeter for Live Safe geofence

2. Law

- a.

3. LNO

4. PIO

- a. Develop message for impacted employees, retirees and contractors to be pushed via Everbridge

5. CSO

- a. Coordinate with Planning for potential cities/counties/tribes list

6. Operations

- a.

7. Plans

- a.

8. Logistics

- a. Comms Unit to push Everbridge message once content is approved by EOC Commander

9. Finance and Admin

- a. Identify scope of Everbridge message

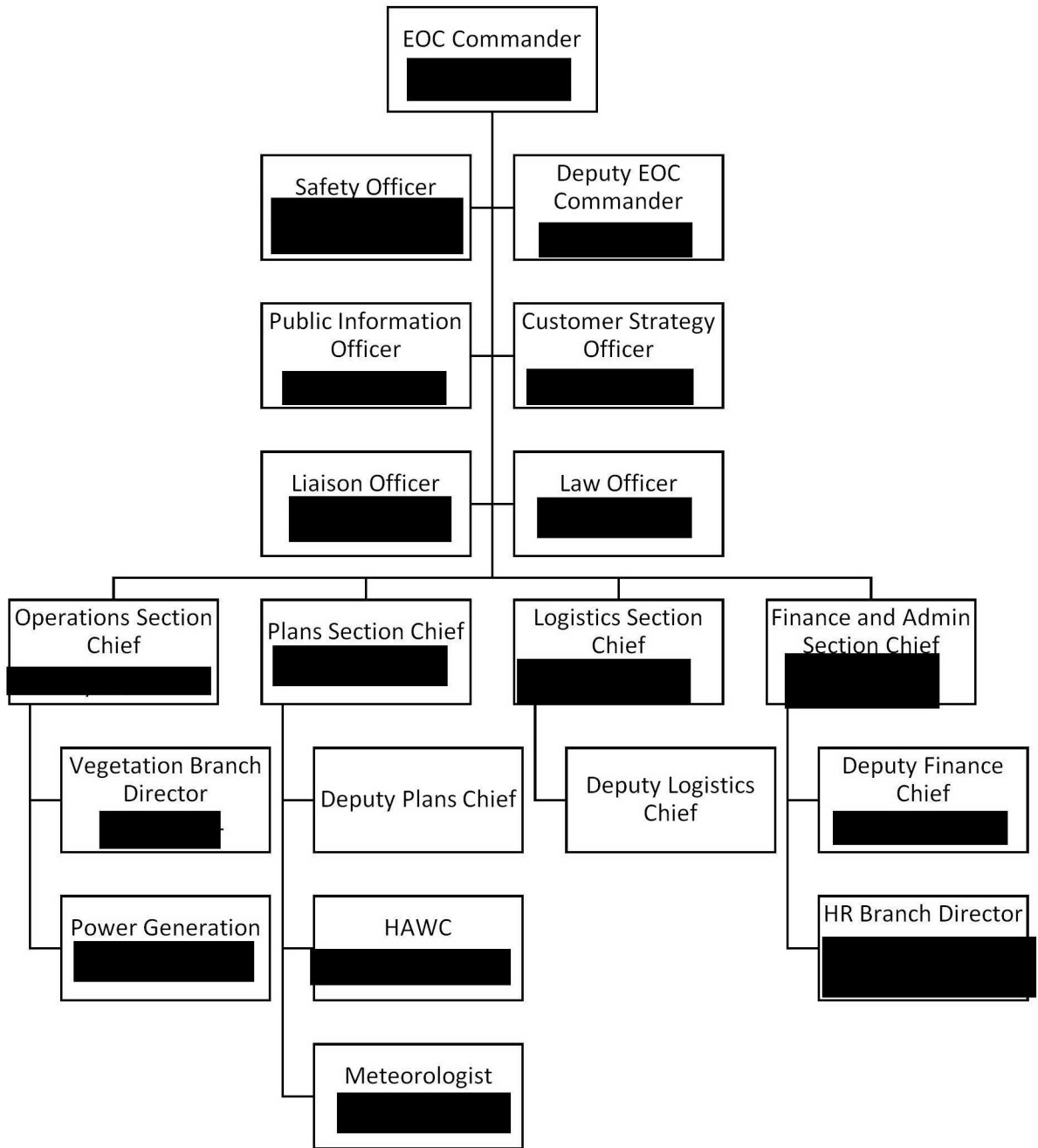
10. Intell and Investigation

Internal

PGE-DIXIE-ND CAL-000020794

ICS 201

7. Current Organization



Internal