

From: [REDACTED]
To: [REDACTED]
Sent: 7/14/2021 10:50:02 AM
Subject: FW: Daily Ignition Update – Wednesday, July 14th
Attachments: RE: Dixie Fire - Preliminary Summary (Update)

From: [REDACTED]
Sent: Wednesday, July 14, 2021 9:16 AM
To: [REDACTED]
Subject: FW: Daily Ignition Update – Wednesday, July 14th

Privileged and Confidential:

Redacted for Privilege

From: [REDACTED]
Sent: Wednesday, July 14, 2021 7:37 AM
To: [REDACTED]
Cc: [REDACTED]

Subject: Daily Ignition Update – Wednesday, July 14th

Team,

Please see the daily ignitions report for ignitions identified 7/13 0600 – 7/14 0600 hours.

New Ignitions – Tuesday 7/13 0600 – Wednesday 7/14 0600

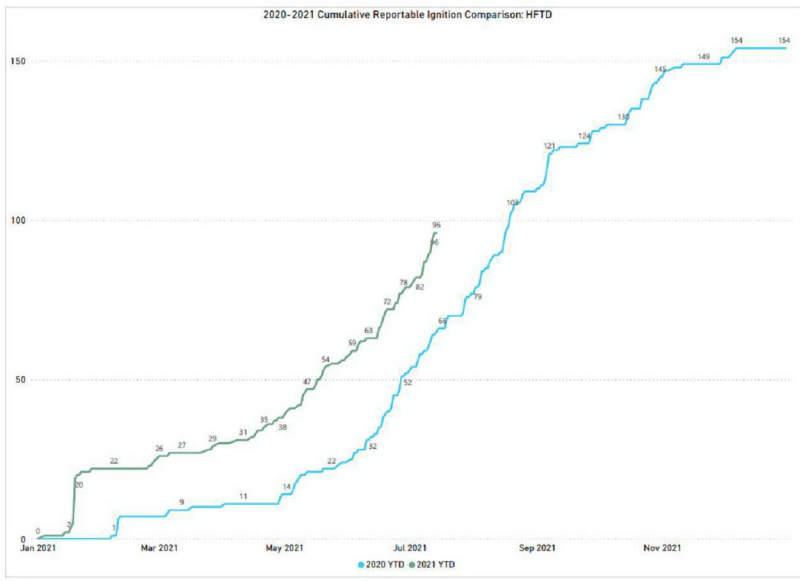
High Fire Threat Districts	7/13/2021	Total
Non-HFTD	1	1
Tier 2	1	1
Grand Total	2	2

Ignition Details

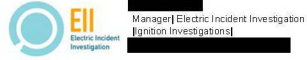
Create Date	Index No.	CPUC Reportable Ignition	HFTD	Circuit	FAS - City	Suspected Initiating Event	Failure Driver	Failure Sub-Driver	Reviewer Notes
13-Jul	1057	Y	Non-HFTD	KINGSBURG 1111	KINGSBURG	Vegetation	Contact from object	Veg. contact	Tree limb fell into line starting a fire. The fire was <0.25 acres in size. This information is preliminary.
13-Jul	1058	Y	Tier 2	BUCKS CREEK 1101	STORRIE	Vegetation	Contact from object	Veg. contact	Troubleman found tree that fell into overhead primary circuit with 2 fuses blown and one still energized. The ensuing fire was 0.25 - 10 acres in size. This information is preliminary.

HFTD Reportables

PG&E has identified 96 reportable ignitions in HFTD year to date.



Thanks,



From: [Redacted]
 Sent: Tuesday, July 13, 2021 7:57 AM
 Subject: Daily Ignition Update – Tuesday, July 13th

Team,

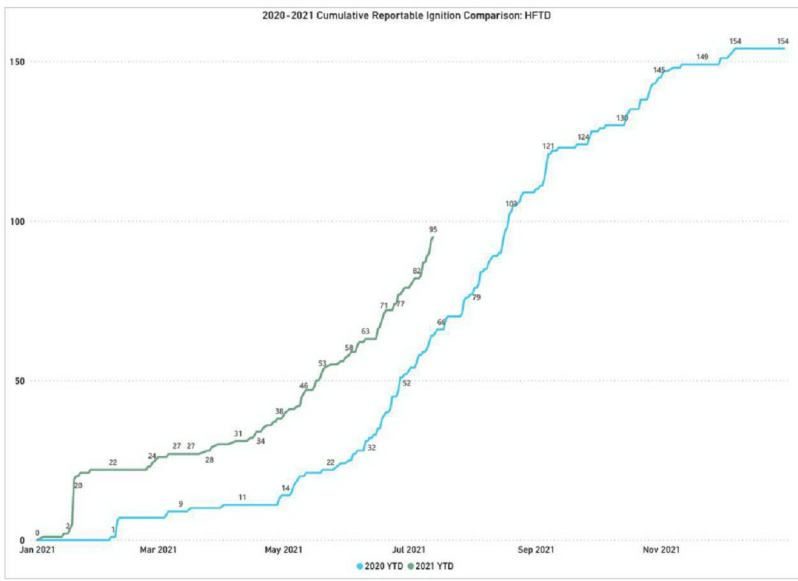
Please see the daily ignitions report for ignitions identified 7/12 0600 – 7/13 0600 hours.

High Fire Threat Districts	7/12/2021	Total
Non-HFTD	1	1
Tier 2	4	4
Tier 3	1	1
Grand Total	6	6

Ignition Details

Create Date	Index No.	HFTD	Circuit	FAS - City	Suspected Initiating Event	Failure Driver	Failure Sub-Driver	Reviewer Notes
12-Jul	1046	Tier 2	PEORIA FLAT 1705	JAMESTOWN	Contact - Animal - Bird	Contact from object	Animal contact	Bird made contact with overhead circuit, resulting in an ignition. The responding troubleman created a EC tag to replace flashed 4' steel dead-end single phase arm. The ensuing fire was 0.25 - 10 acres in size. This information is preliminary.
12-Jul	1048	Tier 2	COLUMBIA HILL 1101	NORTH SAN JU	Contact - 3rd Party	Contact from object	Veg. contact	Third party bulldozer knocked over a tree, causing conductor and pole top to fall to ground igniting fire. Troubleman says the press sleeve pulled out at dead-end tap. The ensuing fire was 0.25 - 10 acres in size. This information is preliminary.
12-Jul	1049	Non-HFTD	GARBERVILLE 1101	GARBERVILLE	Vegetation	Contact from object	Veg. contact	Leaning tree limb made contact with overhead primary circuit, resulting in a 1 meter - < 3 meter grass fire. This information is preliminary.
12-Jul	1053	Tier 2	PLACERVILLE 1111	PLACERVILLE	Unknown	(blank)	(blank)	Half acre grass fire due to unknown cause. Troubleman responded to a pole fire with reports of wires down. When they arrived on scene they observed the distribution pole on fire but no wires down and extinguished the fire. Troubleman does not believe the fire was due to PG&E assets, but did create an EC tag for a broken crossarm and also reported the communication lines were damaged.
12-Jul	1056	Tier 3	WEST POINT 1101	(blank)	Equipment - PG&E	All types of equipment / facility failure	Conductor failure-all	Overhead conductor failed and resulted in a 1 meter - < 3 meter grass fire. The ILIS 21-0088390 mentions the conductor failure might have been caused by third party tractor making contact with equipment but the FAS tag and EC tag have no mention of vehicle contact. This information is preliminary.
13-Jul	1055	Tier 2	LUCERNE 1106	LUCERNE	Vegetation	Contact from object	Veg. contact	A tree fell and pinned energized wires down that resulted in a 3 meter - 0.25 acre grass fire. Cutout 405 was opened by the responding troubleman at 0320 hours and made safe for fire crew. This information is preliminary.

HFTD Reportables
 PG&E has identified 95 reportable ignitions in HFTD year to date.



Thanks,



From: [Redacted]
 Sent: Monday, July 12, 2021 7:58 AM
 Subject: Daily Ignition Update – Monday, July 12th

Team,

Please see the daily ignitions report for ignitions identified 7/11 0600 – 7/12 0600 hours.

New ignitions – Sunday 7/11 0600 – Monday 7/12 0600

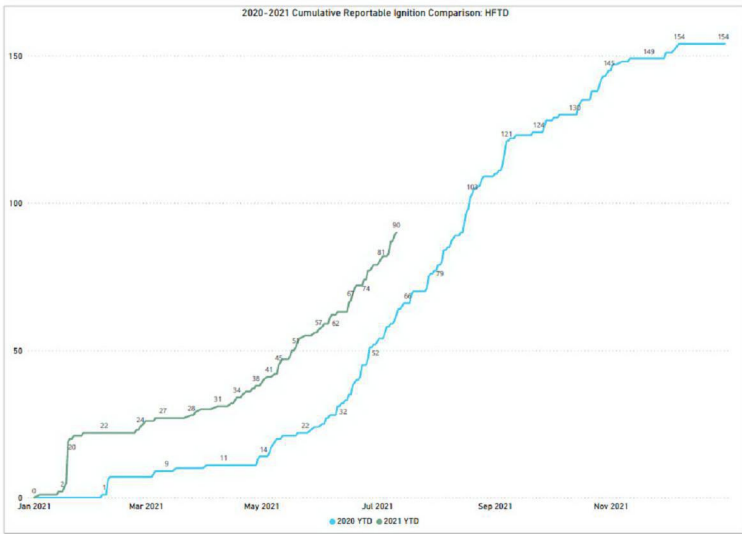
High Fire Threat Districts	7/12/2021	Total
Non-HFTD	3	3
Tier 2	1	1
Grand Total	4	4

Ignition Details

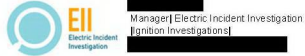
Create Date	Index No.	HFTD	Circuit	FAS - City	Suspected Initiating Event	Failure Driver	Failure Sub-Driver	Reviewer Notes
11-Jul	1038	Tier 2	MARTELL 1101	SUTTER CREEK	Vegetation	Contact from object	Veg. contact	Large 80' Pine tree snapped off mid span and hit single phase primary line and brought down tap line off the main line, resulting in a 0.25 - 10 acre grass fire. No injuries or property damage. This information is preliminary.
11-Jul	1039	Non-HFTD	LOS MOLINOS 1101	CORNING	Equipment - PG&E	All types of equipment / facility failure	Transformer failure	Transformer and secondary overloaded, resulting in a less than one meter fire. Troublemaker called for new transformer and secondary to be repaired. This information is preliminary.
11-Jul	1041	Non-HFTD	REEDLEY 1110	DINUBA	Equipment - PG&E	All types of equipment / facility failure	Splice/Clamp /Connector	Overhead connector rubbed into neutral, resulting in a roughly 60' x 20' grass fire at the base of distribution pole. This information is preliminary.
11-Jul	1043	Non-HFTD	OAKLAND C 1114	OAKLAND	Equipment - Overloaded	All types of equipment / facility failure	Conductor failure-all	3 phase service conductor failed and resulted in an ignition. The ensuing fire was limited to PG&E assets. This information is preliminary.

HFTD Reportables

PG&E has identified 90 reportable ignitions in HFTD year to date.



Thanks,



Manager | Electric Incident Investigation
 Transition Investigations

From: [Redacted]
 Sent: Sunday, July 11, 2021 11:51 AM
 Subject: Daily Ignition Update – Sunday, July 11th

Team,

Please see the daily ignitions report for ignitions identified 7/10 0600 hours – 7/11 0600 hours.

New Ignitions – Saturday 7/10 0600 – Sunday 7/11 0600

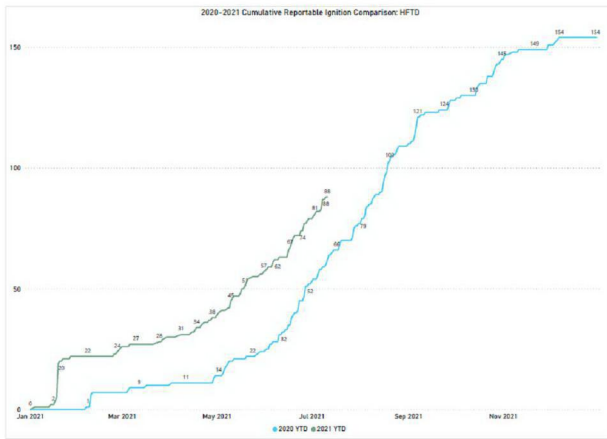
High Fire Threat Districts	10-Jul	Grand Total
Non-HFTD	2	2
Tier 2	1	1
Grand Total	3	3

Ignition Details

Create Date	Index No.	HFTD	Circuit	FAS - City	Suspected Initiating Event	Failure Driver	Failure Sub-Driver	Reviewer Notes
10-Jul	1028	Non-HFTD	WILSON 1101	MERCED	Equipment - PG&E	All types of equipment / facility failure	Conductor failure-all	Overhead wire fell to ground starting an outage. The fire was <0.25 acres in size. This information is preliminary. Secondary riser burnt resulting in a fire < 3 meters in size. This information is preliminary.
10-Jul	1030	Tier 2	MORGAN HILL 2105	MORGAN HILL	Equipment - PG&E	All types of equipment / facility failure	Riser Failure	Transformer failure resulted in an ignition < 3 meters in size. This information is preliminary.
10-Jul	1032	Non-HFTD	VACAVILLE 1112	VACAVILLE	Equipment - PG&E	All types of equipment / facility failure	Transformer failure	Transformer failure resulted in an ignition < 3 meters in size. This information is preliminary.
Grand Total								

HFTD Reportables

PG&E has identified 88 reportable ignitions in HFTD year to date.



From: [REDACTED]
 Sent: Saturday, July 10, 2021 11:53 AM
 Subject: Daily Ignition Update – Saturday, July 10th

Team,

Please see the daily ignitions report for ignitions identified 7/9 0600 hours – 7/10 0600 hours.

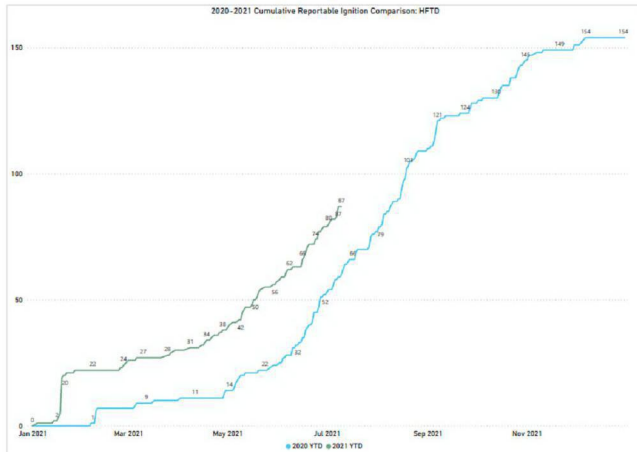
New Ignitions – Friday 7/9 0600 – Saturday 7/10 0600

High Fire Threat Districts	9-Jul	Grand Total
Non-HFTD	3	3
Grand Total	3	3

Ignition Details

Create Date	Index No.	HFTD	Circuit	FAS - City	Suspected Initiating Event	Failure Driver	Failure Sub-Driver	Reviewer Notes
9-Jul	1022	Non-HFTD	BUTTE 1103	DURHAM	Contact - 3rd Party	Contact from object	Vehicle contact	Semi-truck struck a pole, causing the fuse to blow resulting in a small fire. The fire is < 3 meters in size. This information is preliminary.
9-Jul	1023	Non-HFTD	LINCOLN 1102	LINCOLN	Equipment - PG&E	All types of equipment / facility failure	Splice/Clamp/Connector	Mid span splices failed started small fire in the front yard of a customer. The fire was < 3 meters in size. This information is preliminary.
9-Jul	1025	Non-HFTD	PENRYN 1106	LOOMIS	Equipment - PG&E	All types of equipment / facility failure	Transformer failure	Secondary bushing wire melted causing an ignition. The fire was < 0.25 acres in size. Pole top and crossarms were damaged. This information is preliminary.
Grand Total								

HFTD Reportables
 PG&E has identified 87 reportable ignitions in HFTD year to date.



From: [REDACTED]
 Sent: Friday, July 9, 2021 8:01 AM
 Subject: Daily Ignition Update – Friday, July 9th

Team,

Please see the daily ignitions report for ignitions identified 7/8 0600 hours – 7/9 0600 hours.

New Ignitions – Thursday 7/8 0600 – Friday 7/9 0600

High Fire Threat Districts	8-Jul	Grand Total
Non-HFTD	2	2
Tier 2	2	2
Tier 3	1	1
Grand Total	5	5

Ignition Details

Create Date	Index No.	HFTD	Circuit	FAS – City	Suspected Initiating Event	Failure Driver	Failure Sub-Driver	Reviewer Notes
8-Jul	1015	Non-HFTD	DEVILS DEN 1101	KETTLEMAN CI	Equipment - PG&E	All types of equipment / facility failure	Splice/Clamp/Connector	Connector burned open on a SVC. The ensuing fire was less than one linear meter. This information is preliminary.
8-Jul	1016	Non-HFTD	HATTON 1102	BIG SUR	Equipment - PG&E	All types of equipment / facility failure	Crossarm failure	Cross arm failure due to tracking. The fire is 0.26 - 9.99 acres in size. This information is preliminary.
8-Jul	1017	Tier 3	SHINGLE SPRINGS 2105	SHINGLE SPRI	Equipment - PG&E	All types of equipment / facility failure	Pole failure	Connection at transformer pole caused arcing started small fire. The fire was < 0.25 acres in size. This information is preliminary.
8-Jul	1020	Tier 2	WISE 1102	NEWCASTLE	Vegetation	Contact from object	Veg. contact	Tree branch fell on the secondary open wire causing the ignition. The fire was 0.26 - 9.99 acres in size. This information is preliminary.
8-Jul	1021	Tier 2	GRASS VALLEY 1103	GRASS VALLEY	Vegetation	Contact from object	Veg. contact	Tree branch fell on the overhead conductor causing the ignition. The fire was < 1 meter in size. This information is preliminary.

From: [REDACTED]
 Sent: Thursday, July 8, 2021 7:56 AM
 Subject: Daily Ignition Update – Thursday, July 8th

Please see the daily ignitions report for ignitions identified 7/7 0600 – 7/8 0600 hours.

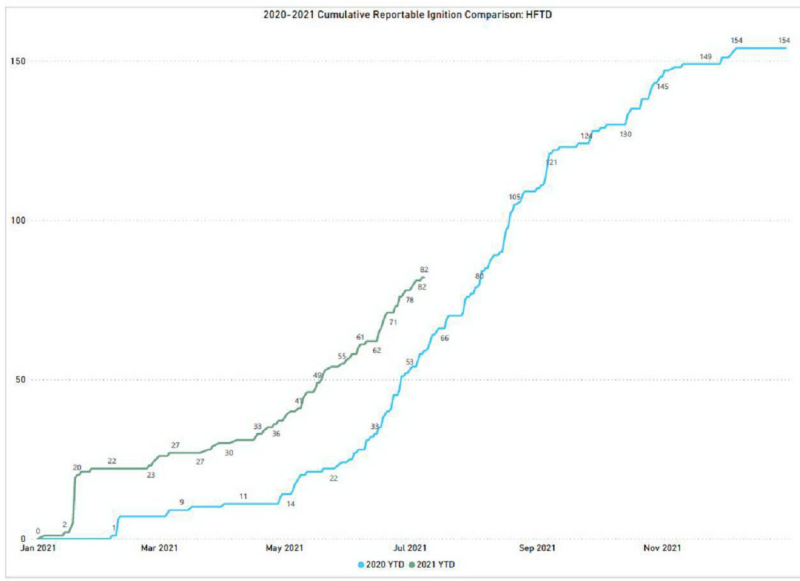
New Ignitions – Wednesday 7/7 0600 – Thursday 7/8 0600

High Fire Threat Districts	7/7/2021	Total
Non-HFTD	1	1
Tier 2	1	1
Grand Total	2	2

Ignition Details

Create Date	Index No.	HFTD	Circuit	FAS - City	Suspected Initiating Event	Failure Driver	Failure Sub-Driver	Reviewer Notes
7-Jul	1012	Non-HFTD	DESCHUTES 1104	PALO CEDRO	Vegetation	Contact from object	Veg. contact	Large tree limb fell through service at tree attachment causing the conductor to fall onto customer fence. The ensuing fire was less than one meter in size. This information is preliminary.
7-Jul	1013	Tier 2	BRUNSWICK 1102	GRASS VALLEY	Equipment - PG&E	All types of equipment / facility failure	Conductor failure-all	Burnt jumper due to unknown cause. The ensuing fire was 0.25 - 10 acres in size. This information is preliminary.

HFTD Reportables
 PG&E has identified 82 reportable ignitions in HFTD year to date.



From: [REDACTED]
 Sent: Wednesday, July 7, 2021 7:37 AM
 Subject: Daily Ignition Update – Wednesday, July 7th

Team,

Please see the daily ignitions report for ignitions identified 7/6 0600 – 7/7 0600 hours.

New Ignitions – Sunday 7/6 0600 – Tuesday 7/7 0600

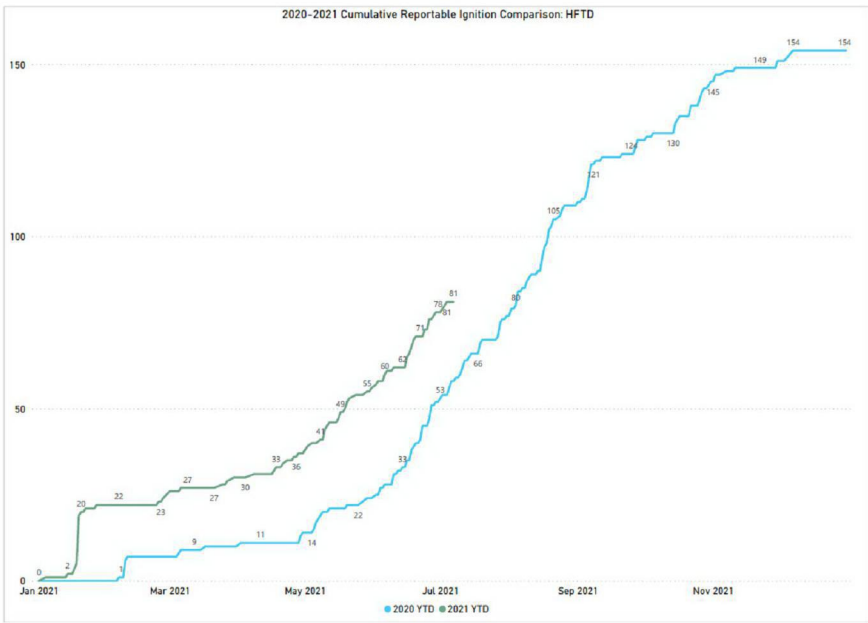
High Fire Threat Districts		
Non-HFTD	1	1
Grand Total	1	1

Ignition Details

Create Date	Index No.	HFTD	Circuit	FAS - City	Suspected Initiating Event	Failure Driver	Failure Sub-Driver	Reviewer Notes
6-Jul	1007	Non-HFTD	CABRILLO 1103	LOMPOC	Contact - Animal - Bird	Contact from object	Animal contact	Bird made contact with overhead circuit, resulting in a small less than one meter fire. This information is preliminary.

HFTD Reportables

PG&E has identified 81 reportable ignitions in HFTD year to date.



From: [REDACTED]
 Sent: Tuesday, July 6, 2021 7:53 AM
 Subject: Daily Ignition Update – Tuesday, July 6th

Team,
 Please see the daily ignitions report for ignitions identified 7/4 0600 – 7/6 0600 hours.

New ignitions – Sunday 7/4 0600 – Tuesday 7/6 0600
High Fire Threat Districts

Category	Count	Total
Non-HFTD	1	1
Tier 2	1	1
Grand Total	2	2

Ignition Details

Create Date	Index No.	HFTD	Circuit	FAS - City	Suspected Initiating Event	Failure Driver	Failure Sub-Driver	Reviewer Notes
4-Jul	979	Tier 2	AUBERRY 1101	AUBERRY	Contact - Animal - Other	Contact from object	Animal contact	Line Recloser R2839 failed due to animal contact. A rodent was found on the failed line recloser. The ensuing fire was 0.25 acre - 10 acres in size. This information is preliminary.
4-Jul	980	Non-HFTD	TEJON 1102	BAKERSFIELD	Contact - Animal - Bird	Contact from object	Animal contact	Troubleman found 3 of 3 fuses blown due to bird contact. The ensuing fire was 0.25 - 10 acres in size. This information is preliminary.

HFTD Reportables
 PG&E has identified 80 reportable ignitions in HFTD year to date.

From: [REDACTED]
 Sent: Sunday, July 4, 2021 1:00 PM
 Subject: Daily Ignition Update – Sunday, July 4th

Team,
 Please see the daily ignitions report for ignitions identified 7/3 0600 – 7/4 0600 hours.

New ignitions – Saturday 7/3 0600 – Sunday 7/4 0600
High Fire Threat Districts


Category	3-Jul	Grand Total
Non-HFTD	4	4
Tier 3	1	1
Grand Total	5	5

Ignition Details

Create Date	Index No.	HFTD	Circuit	FAS - City	Suspected Initiating Event	Failure Driver	Failure Sub-Driver	Reviewer Notes
3-Jul	971	Non-HFTD	GREEN VALLEY 2101	WATSONVILLE	Equipment - PG&E	All types of equipment / facility failure	Jumper	Jumper burned open. The ensuing fire was limited to pole. This information is preliminary.
3-Jul	972	Non-HFTD	JACINTO 1101	ORD BEND	Equipment - PG&E	All types of equipment	Jumper	Jumper was found burned open. The ensuing fire was 3 meters to 0.25 acre in size. This information is preliminary.

3-Jul	973	Non-HFTD	GRAND ISLAND 2223	WALNUT GROVE	Contact - Animal - Nest	Contact from object	Animal contact	is preliminary. Bird nest caused transformer to fail. The ensuing fire was 3 meters to 0.25 acre in size. This information is preliminary.
3-Jul	974	Non-HFTD	CASSIDY 2108	FRESNO	Equipment - PG&E	All types of equipment / facility failure	Pole failure	Pole fire. The ensuing fire was 0.25-10 acres in size. This information is preliminary.
3-Jul	976	Tier 3	SANTA ROSA A 1107	SANTA ROSA	Contact - Animal - Other	Contact from object	Animal contact	The wire burned down due to a squirrel. The ensuing fire was 1 meter to 3 meters in size. This information is preliminary.

Thanks,



From: [REDACTED]
 Sent: Saturday, July 3, 2021 12:08 PM
 Subject: Daily Ignition Update – Saturday, July 3rd

Team,

Please see the daily ignitions report for ignitions identified 7/2 0600 – 7/3 0600 hours.

New ignitions – Friday 7/2 0600 – Saturday 7/3 0600

High Fire Threat Districts	2-Jul	Grand Total
Non-HFTD	1	1
Tier 2	1	1
Grand Total	2	2

Ignition Details

Create Date	Index No.	HFTD	Circuit	FAS - City	Suspected Initiating Event	Failure Driver	Failure Sub-Driver	Reviewer Notes
2-Jul	966	Tier 2	APPLE HILL 2102	PLACERVILLE	Contact - 3rd Party	Contact from object	Vehicle contact	Passing truck hit low phone line. the phone line flipped up into the overhead conductor causing an ignition. The ensuing fire was 0.25 acres in size. This information is preliminary.
2-Jul	969	Non-HFTD	GUERNSEY 1102	HANFORD	Contact - 3rd Party	Contact from object	Vehicle contact	Vehicle ripped weatherhead off of service pole and riser, which started a grass fire. This is preliminary.

From: [REDACTED]
 Sent: Friday, July 2, 2021 7:31 AM
 Subject: Daily Ignition Update – Friday, July 2nd

Team,

Please see the daily ignitions report for ignitions identified 7/1 0600 – 7/2 0600 hours.

New ignitions – Thursday 7/1 0600 – Friday 7/2 0600

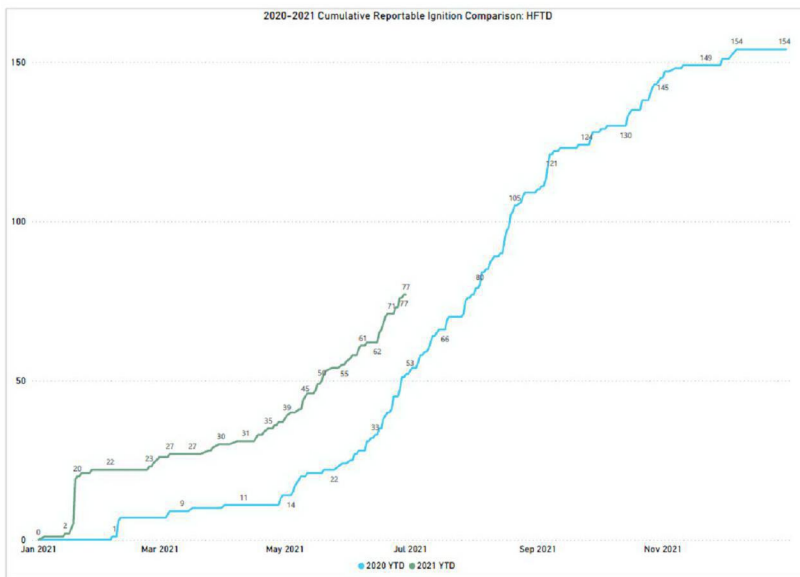
High Fire Threat Districts	1 - Jul	Grand Total
Non-HFTD	1	1
Grand Total	1	1

Ignition Details

Create Date	Index No.	HFTD	High Fire Risk Area? No	Circuit	FAS - City	Suspected Initiating Event	Failure Driver	Failure Sub-Driver	Reviewer Notes
1-Jul	964	Non-HFTD	No	OLD RIVER 1104	BAKERSFIELD	Contact - 3rd Party	Contact from object	Vehicle contact	Third party vehicle made contact with switch pole resulting in a wires down incident and an ignition. The ensuing fire was 1 meter - < 3 meters in size. This information is preliminary.

HFTD Reportables

PG&E has identified 77 reportable ignitions in HFTD year to date.



From: [REDACTED]
 Sent: Thursday, July 1, 2021 7:23 AM
 Subject: Daily Ignition Update – Thursday, July 1st

Team,

Please see the daily ignitions report for ignitions identified 6/30 0600 – 7/1 0600 hours.

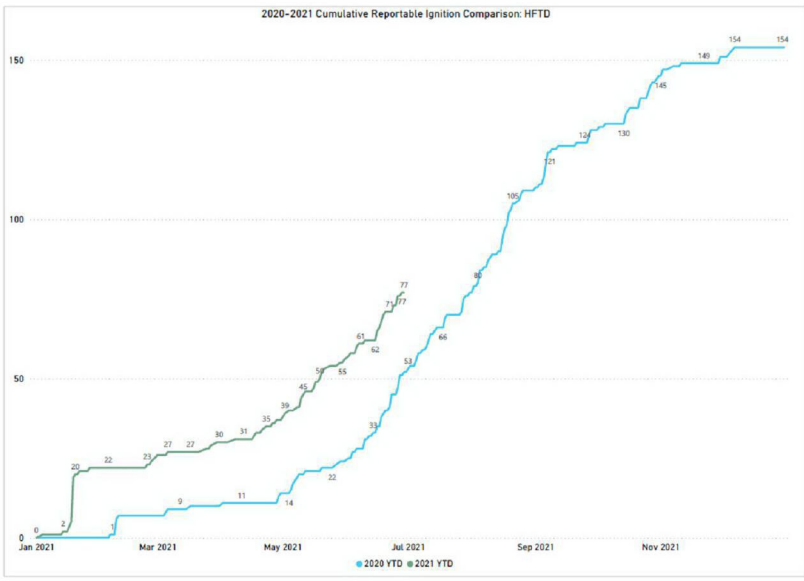
New Ignitions – Wednesday 6/30 0600 – Thursday 7/1 0600

High Fire Threat Districts	30-Jun	
Non-HFTD	2	2
Grand Total	2	2

Ignition Details

Create Date	Index No.	HFTD	High Fire Risk Area?	Circuit	FAS - City	Suspected Initiating Event	Failure Driver	Failure Sub-Driver	Reviewer Notes
30-Jun	930	Non-HFTD	No	PANOCHÉ 1103	MENDOTA	Contact - 3rd Party	Contact from object	Vehicle contact	Customer vehicle snagged primary riser, burnt pole and underground wire, and broke bushing in pml. Customer called for crew to replace. The ensuing fire was limited to PG&E assets. This investigation is preliminary.
30-Jun	932	Non-HFTD	No	MT EDEN 1108	HAYWARD	Equipment - PG&E	All types of equipment / facility failure	Crossarm failure	Secondary crossarm failed, causing two phase, two span #2 copper secondary to burn into guy and telephone wires. Overhead 25kva transformer leaked oil onto two homes, and two vehicles. The ensuing fire was 1 meter - < 3 meters in size. This information is preliminary.

HFTD Reportables
 PG&E has identified 77 reportable ignitions in HFTD year to date.



From: [REDACTED]
 Sent: Wednesday, June 30, 2021 7:30 AM
 Subject: Daily Ignition Update – Wednesday, June 30th

Team,

Please see the daily ignitions report for ignitions identified 6/29 0600 – 6/30 0600 hours.

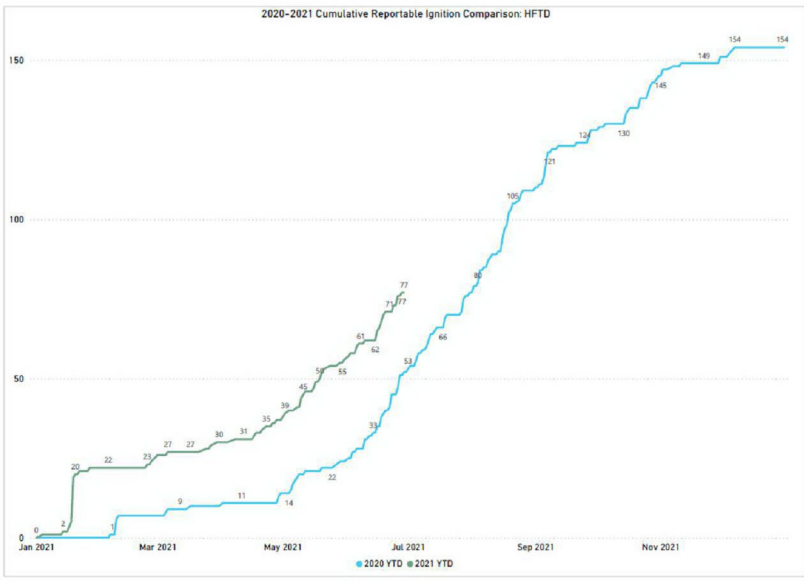
High Fire Threat Districts	29-Jun	Grand Total
Non-HFTD	3	3
Grand Total	3	3

New Ignitions – Tuesday 6/29 0600 – Wednesday 6/30 0600

Create Date	Index No.	HFTD	High Fire Risk Area?	Circuit	FAS - City	Suspected Initiating Event	Failure Driver	Failure Sub-Driver	Reviewer Notes
29-Jun	924	Non-HFTD	No	LERDO 1114	SHAFTER	Contact - 3rd Party	Contact from object	Vehicle contact	Car pole incident resulted in an ignition. The ensuing fire was < 0.25 acres in size. Incident resulted in a damaged pole. This information is preliminary.
29-Jun	925	Non-HFTD	No	JAMESON 1105	FAIRFIELD	Contact - 3rd Party	Contact from object	Vehicle contact	Hit and run incident on Mankas Corner Road, Fairfield-CA. The ensuing fire was < 1 meter in size. The exact location of the incident is unknown. This information is preliminary.
29-Jun	928	Non-HFTD	No	HARDWICK 1101	LEMOORE	Vegetation	Contact from object	Veg. contact	Tree grew into overhead circuit resulting in a small less than one meter fire. The ensuing fire was self-extinguished. This information is preliminary.

Ignition Details

PG&E has identified 77 reportable ignitions in HFTD year to date.



From: [REDACTED]
 Sent: Tuesday, June 29, 2021 7:46 AM
 Subject: Daily Ignition Update – Tuesday, June 29th

Team,

Please see the daily ignitions report for ignitions identified 6/28 0600 hours – 6/29 0600 hours.

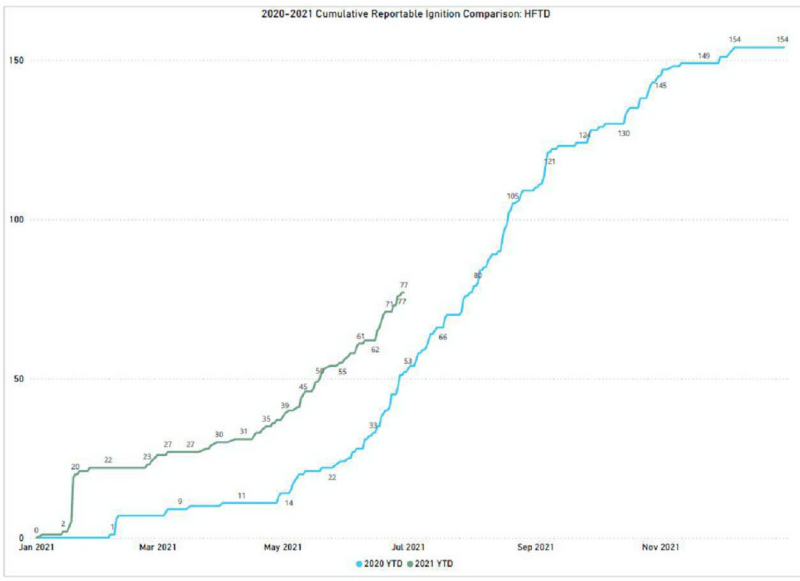
New Ignitions – Monday 6/28 0600 – Tuesday 6/29 0600

High Fire Threat Districts	28-Jun	29-Jun	Total
Non-HFTD		1	1
Tier 2	1		1
Grand Total	1	1	2

Ignition Details

Create Date	Index No.	HFTD	Circuit	FAS - City	Suspected Initiating Event	Failure Driver	Failure Sub-Driver	Reviewer Notes
28-Jun	919	Tier 2	BIG MEADOWS 2101	GREENVILLE	Contact - Customer (Equip/Structure/Veg)	All types of equipment / facility failure	Splice/Clamp /Connector	The troubleman field notes say there was no insulating jacket on the customer wire at weatherhead. A chunk of the pole broke off and caused the neutral to come together with rotten weather wire, which ignited a grass fire under the pole. The ensuing fire was 1 meter - < 3 meters in size. This information is preliminary.
29-Jun	923	Non-HFTD	PIT NO 1 1101	FALL RIVER M	Equipment - PG&E	All types of equipment / facility failure	Splice/Clamp /Connector	Service connector between transformer and buss wire burnt open and ignited a small vegetation fire. The ensuing fire was 3 meters - 0.25 acre in size. This information is preliminary.

PG&E has identified 77 reportable ignitions in HFTD year to date.



From: [REDACTED]
 Sent: Monday, June 28, 2021 7:49 AM
 Subject: Daily Ignition Update – Monday, June 28th

Team,

Please see the daily ignitions report for ignitions identified 6/26 0600 hours – 6/28 0600 hours.

New Ignitions – Saturday 6/26 0600 – Monday 6/28 0600

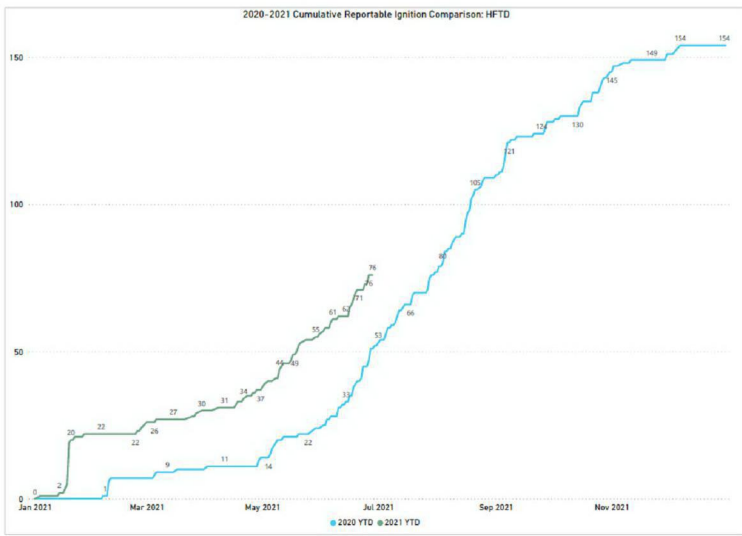
High Fire Threat Districts	26-Jun	Grand Total
Tier 2	3	3
Grand Total	3	3

Ignition Details

Create Date	Index No.	HFTD	Circuit	FAS - City	Suspected Initiating Event	Failure Driver	Failure Sub-Driver	Reviewer Notes
26-Jun	910	Tier 2	BURNEY 1101	BURNEY	Equipment - PG&E	All types of equipment / facility failure	Splice/Clamp /Connector	Overheard primary conductor failed 5 spans LD side of Fuco 74753, igniting grass and starting a fire <0.25 acres in size. Caused due to a failed connector. This investigation is preliminary.
26-Jun	911	Tier 2	STILLWATER 1102	REDDING	Contact - 3rd Party	Contact from object	Veg. contact	Tree cut by third party fell onto electric service lines igniting a fire < .25 acres. This information is preliminary.
26-Jun	914	Tier 2	POINT ARENA 1101	POINT ARENA	Vegetation	Contact from object	Veg. contact	Tree branch fell on line and ignited a fire 0.26 - 9.99 acres in size. EOC preliminary on call notes: Received call from [REDACTED] w/ HAWC. Small veg fire approx. 2 acres. Fire is already out. TMan is not on scene at this time. Per HAWC, 911 called PG&E for TMan due to wires down. Will call TMan once he is on scene and provide further update. [REDACTED] (6/26/21 @ 1740 hours) Called TMan to get update on ETA. Left VM [REDACTED] (6/26/21 @ 1816 hours) Received call back from TMan. TMan advised he arrived on scene and a small veg fire was burning. A tree branch fell and took out one phase. Line was de-energized by LR from DO. TMan and another PG&E employee put the conductor back up. Very small fire ~2 acres. Fire was extinguished by the time TMan left. No property damage, injuries, or media. This information is preliminary.

HFTD Reportables

PG&E has identified 76 reportable ignitions in HFTD year to date.



From: [REDACTED]
 Sent: Saturday, June 26, 2021 12:39 PM
 Subject: Daily Ignition Update – Saturday, June 26th

Team,

Please see the daily ignitions report for ignitions identified 6/25 0600 hours – 6/26 0600 hours.

New ignitions – Friday 6/25 0600 – Saturday 6/26 0600

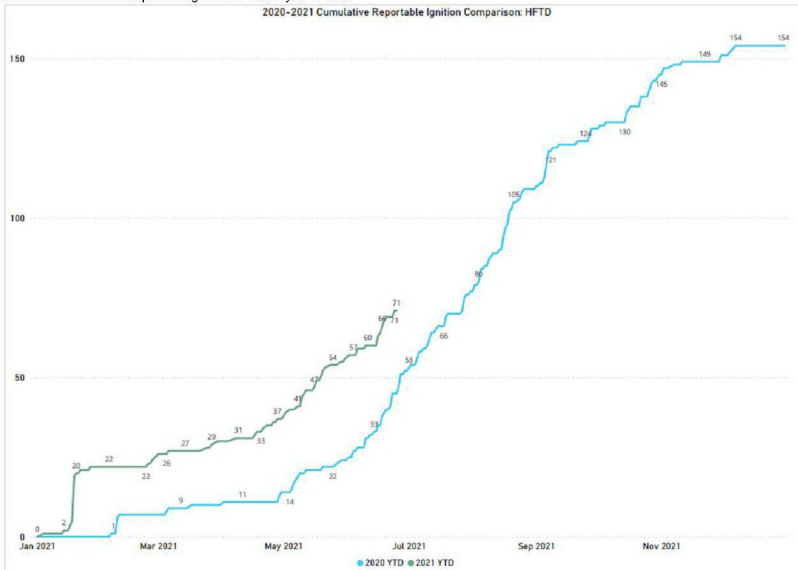
High Fire Threat Districts	25-Jun	Total
Non-HFTD	2	2
Grand Total	2	2

Ignition Details

Create Date	Index No.	HFTD	Circuit	FAS - City	Suspected Initiating Event	Failure Driver	Failure Sub-Driver	Reviewer Notes
25-Jun	906	Non-HFTD	DINUBA 1104	DINUBA	Equipment - P&G&E	All types of equipment / facility failure	Splice/Clamp /Connector	Overhead primary conductor failed at 3rd pole s/o Conejo, igniting grass and starting a fire ~0.25 acres in size. Caused due to a failed connector. This investigation is preliminary.
25-Jun	909	Non-HFTD	HOLLISTER 2103	PAICINES	Contact - Animal - Bird	Contact from object	Animal contact	Bird contact with overhead conductor, resulting in a fire 0.26 - 9.99 acres. This investigation is preliminary.

HFTD Reportables

PG&E has identified 71 reportable ignitions in HFTD year to date.



From: [REDACTED]
 Sent: Friday, June 25, 2021 7:44 AM
 Subject: Daily Ignition Update – Friday, June 25th

Team,

Please see the daily ignitions report for allegedly PG&E attributable ignitions identified 6/24 0600 hours – 6/25 0600 hours and an update on the Enhanced Ignition Investigation status.

Enhanced Ignition Investigation Status

	EII: PIIRs	AFA: EOC	ATS: Physical Inspection Analysis/Direct Cause Analysis	Veg Management; Veg Incident Report and Investigation
Not Started	56	4	3	3
In Process	10	13	7	0
Complete	5	7	1	35
Total	71	24	11	38

New Ignitions – Thursday 6/24 0600 – Friday 6/25 0600

High Fire Threat Districts	24-Jun	Total
Non-HFTD	2	2
Tier 2	2	2
Grand Total	4	4

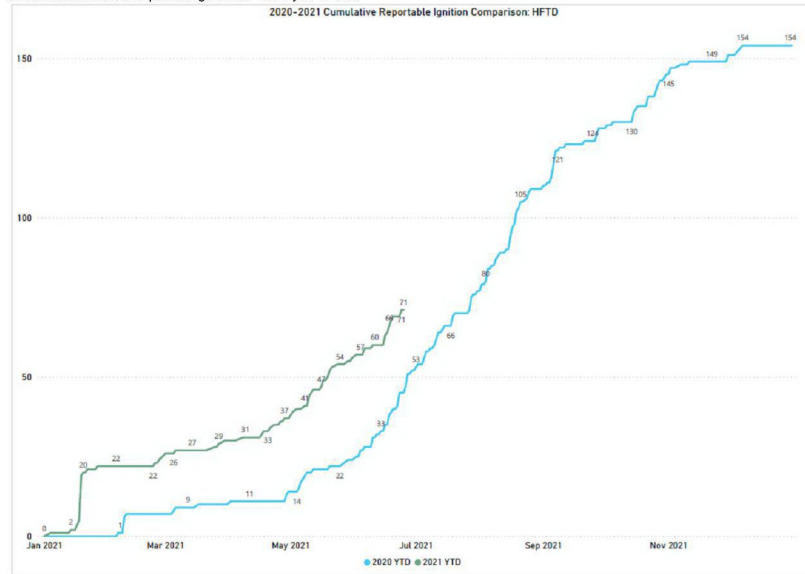
Ignition Details

Create Date	Index No.	HFTD	Circuit	FAS - City	Suspected Initiating Event	Failure Driver	Failure Sub-Driver	Reviewer Notes
24-Jun	902	Non-HFTD	SANGER 1110	SANGER	Equipment - PG&E	All types of equipment / facility failure	Voltage Regulator failure	Troubleman reports no good regulator 105S burned/flushed, resulting in a 1 meter - 3 meter fire that damaged the base of distribution pole and surrounding grass area. This information is preliminary.
24-Jun	903	Tier 2	DUNBAR 1101	KENWOOD	Vegetation	Contact from object	Veg. contact	Tree cut by third party fell onto a secondary causing the primary conductors to splash, resulting in an ignition. The ensuing fire was 1 meter - < 3 meters in size. This information is preliminary.
24-Jun	904	Non-HFTD	EL CAPITAN 2110	MERCED	Equipment - PG&E	All types of equipment / facility failure	Splice/Clamp /Connector	Secondary PG connector melted and ignited fire at base of distribution pole. The troubleman reports all connections will need to be replaced. The ensuing fire was 1 meter - < 3 meters. This information is preliminary.
24-Jun	905	Tier 2	COTTONWOOD 1101	RED BLUFF	Equipment - PG&E	All types of equipment / facility failure	Splice/Clamp /Connector	Overhead primary conductor failed at bump sleeve, resulting in a small grass fire. The ensuing fire was 1 meter - < 3 meters in size. Evidence collected columns shows that the conductor was collected. This information is preliminary.

HFTD Reportables

PG&E has identified 71 reportable ignitions in HFTD year to date.

2020-2021 Cumulative Reportable Ignition Comparison: HFTD



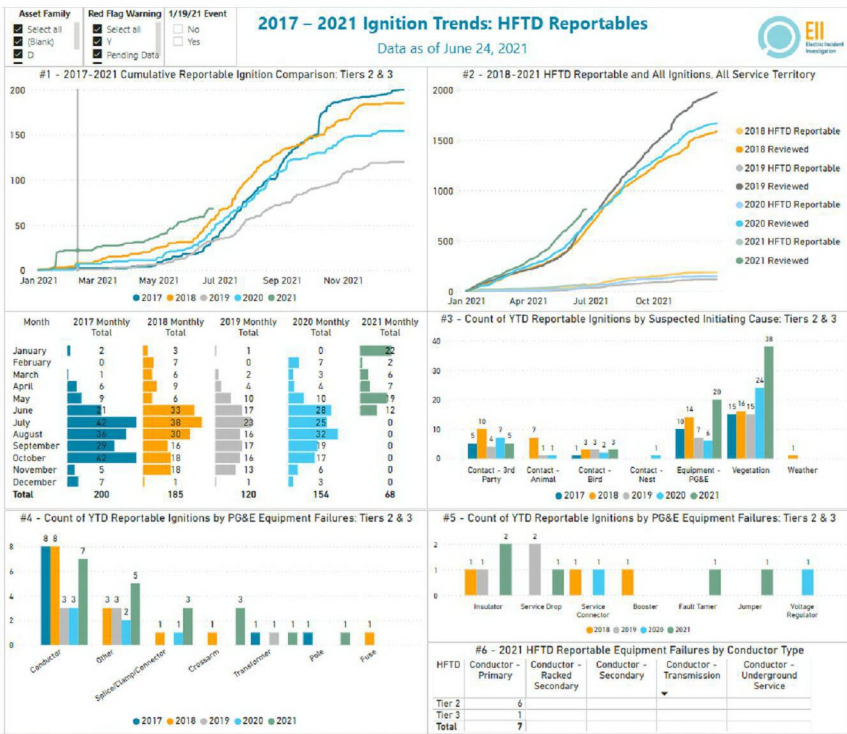
Thanks,



From: [REDACTED]
 Sent: Thursday, June 24, 2021 7:59 AM
 Subject: Daily Ignition Update – Thursday, June 24th

Team,

No fires attributable to PG&E electrical assets were identified between 6/23 0600 hours – 6/24 0600 hours.



From: [REDACTED]
 Sent: Wednesday, June 23, 2021 7:34 AM
 Subject: Daily Ignition Update - Wednesday, June 23rd

Team,
 Please see the daily ignitions report for ignitions identified 6/22 0600 hours - 6/23 0600 hours and an update on the Enhanced Ignition Investigation status.

Enhanced Ignition Investigation Status

	EII: PIIRs	AFA: EOC	ATS: Physical Inspection Analysis/Direct Cause Analysis	Veg Management: Veg Incident Report and Investigation
Not Started	56	2	1	5 (Need Incident Forms)
In Process	7	13	8	0
Complete	5	7	1	33
Total	68	22	10	38

New Ignitions - Tuesday 6/22 0600 - Wednesday 6/23 0600

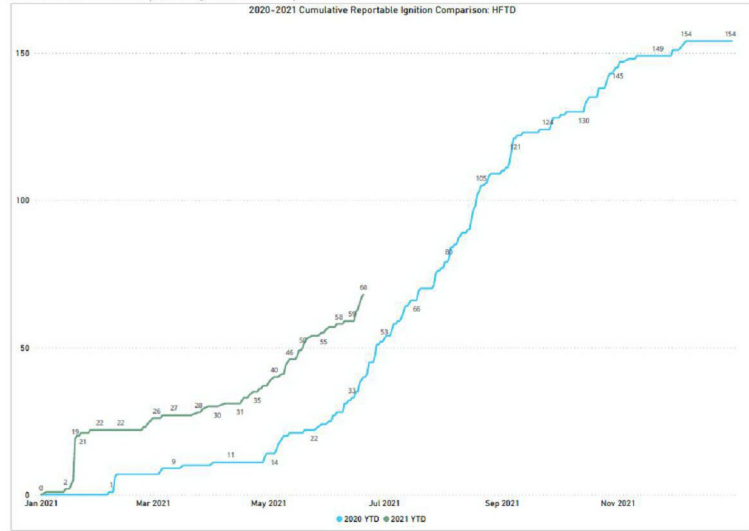
High Fire Threat Districts	22-Jun	Total
Non-HFTD	9	9
Grand Total	9	9

Ignition Details

Create Date	Index No.	HFTD	Circuit	FAS - City	Suspected Initiating Event	Failure Driver	Failure Sub-Driver Veg.	Reviewer Notes
22-Jun	885	Non-HFTD	GRAND ISLAND 2227	CLARKSBURG	Vegetation Contact - Animal - Nest	Contact from object	contact	Customer tree grew into overhead service drop, damaging the hot leg and neutral. Then ensuing fire was 3 meters - 0.25 acre in size. This information is preliminary.
22-Jun	886	Non-HFTD	CARBONA 1104	TRACY	Contact - Animal - Nest	Contact from object	Nest Contact	Bird nest caught fire on top of transformer. The ensuing fire was less than one meter in size. This information is preliminary.
22-Jun	888	Non-HFTD	CLARKSVILLE 2105	EL DORADO HI	Contact - Animal - Bird	Contact from object	Animal contact	Bird contact with overhead LR 385236 caused bushings to flashover and ignite a less than one acre fire. EOC preliminary notes: I got a call from the HAWC about this fire and outage. I went on the local FD facebook page since this is near my house and they posted about a veg fire and possible failed transformer. I went out to the fire area and talked to the troublemen. Two troublemen were on site, one left shortly after I arrived. The fire department had already left when I arrived and the less than 1 acre vegetation fire had been completely extinguished. The fire was caused by a bird strike and the dead bird was at the base of a pole that has LR 385236. There was no property damage or injury or media onsite when I was there. I am considering this non reportable. This information is preliminary.
22-Jun	889	Non-HFTD	CLARKSVILLE 2104	RESCUE	Contact - 3rd Party Contact - Animal - Nest	Contact from object	Vehicle contact	Third party vehicle snagged phone lines, resulting in two damaged poles and a 0.25 - 10 acre fire. This information is preliminary.
22-Jun	891	Non-HFTD	CHOLAME 1101	SHANDON	Contact - Animal - Nest	Contact from object	Nest Contact	Bird nest on transformer caused an ignition. The ensuing fire was less than 1 linear meter and extinguished by customer. This information is preliminary.
22-Jun	892	Non-HFTD	SYCAMORE CREEK 1102	CHICO	Equipment - PG&E	All types of equipment / facility failure	Capacitor bank failure	Troubleman reports a no good surge arrestor that ignited a small 1 meter - < 3 meter grass fire at the base of distribution pole. This information is preliminary.
22-Jun	893	Non-HFTD	ASHLAN AVE 2105	FRESNO	Equipment - PG&E	All types of equipment / facility failure	Vandalism	Service drop burned and fell to ground due to customer tampering with electrical for grow house. The troubleman found non PG&E connections at weather head, meter was missing seal as well. The ensuing fire was 3 meter - 0.25 acre in size. This information is preliminary.

22-Jun	894	Non-HFTD	OROVILLE 1104	OROVILLE	Vegetation	Contact from object	Veg. contact	Tree fell through service and damaged the weather head, resulting in a less than one meter fire that was extinguished by the customer. This information is preliminary.
22-Jun	896	Non-HFTD	HOLLISTER 2101	HOLLISTER	Vegetation	Contact from object	Veg. contact	Tree rubbed into service and caused sparks to fall to ground, igniting a 0.25 - 10 acre fire. This information is preliminary.

HFTD Reportables
PG&E has identified 68 reportable ignitions in HFTD year to date.



From: [REDACTED]
Sent: Tuesday, June 22, 2021 7:23 AM
Subject: Daily Ignition Update – Tuesday, June 22nd

Team,
Please see the daily ignitions report for ignitions identified 6/21 0600 hours – 6/22 0600 hours and an update on the Enhanced Ignition Investigation status.

Enhanced Ignition Investigation Status

	EI: PIIRs	AFA: EOC	ATS: Physical Inspection Analysis/Direct Cause Analysis	Veg Management: Veg Incident Report and Investigation
Not Started	57	2	1	5
In Process	6	13	8	1
Complete	5	7	1	32
Total	68	22	10	38

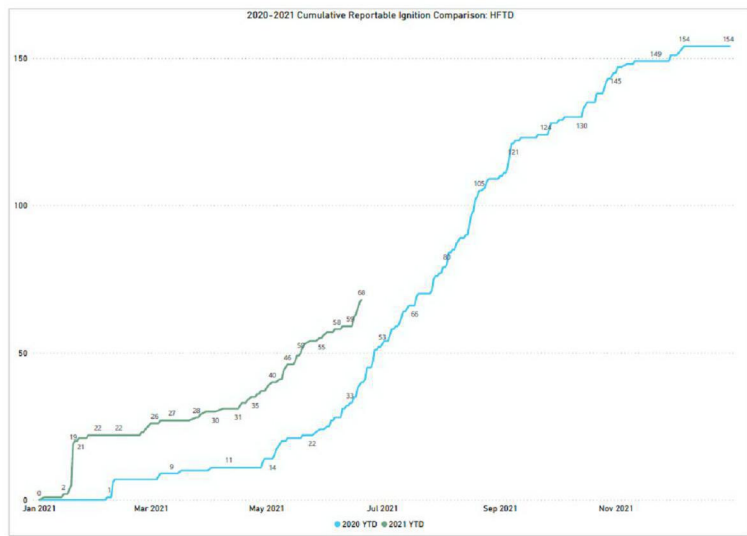
New Ignitions – Monday 6/21 0600 – Tuesday 6/22 0600

High Fire Threat Districts	21-Jun	Grand Total
Non-HFTD	3	3
Grand Total	3	3

Ignition Details

Create Date	Index No.	HFTD	Circuit	FAS - City	Suspected Initiating Event	Failure Driver	Failure Sub-Driver	Reviewer Notes
21-Jun	879	Non-HFTD	GRAND ISLAND 2224	STOCKTON	Contact - Animal - Bird	Contact from object	Animal contact	Wires down incident, possibly due to bird contact. Troublemaker notes say they found a bird. This resulted in a 1 meter - < 3 meter fire. This information is preliminary.
21-Jun	880	Non-HFTD	ZAMORA 1107	WOODLAND	Equipment - PG&E	All types of equipment / facility failure	Conductor failure-all	Wires down due to unknown cause, resulted in a 1 meter - < 3 meter grass fire. This information is preliminary.
21-Jun	882	Non-HFTD	BONITA 1101	MADERA	Contact - 3rd Party	Contact from object	Vehicle contact	Third party vehicle made contact with PG&E assets, resulting in a damaged open delta banks. The ensuing fire was less than one meter in size. This information is preliminary.

HFTD Reportables
PG&E has identified 68 reportable ignitions in HFTD year to date.



From: [REDACTED]
 Sent: Monday, June 21, 2021 7:58 AM
 Subject: Daily Ignition Update – Monday, June 21th

Team,
 Please see the daily ignitions report for ignitions identified 6/18 0600 hours – 6/21 0600 hours and an update on the Enhanced Ignition Investigation status.

Enhanced Ignition Investigation Status

	EI: PIIRs	AFA: EOC	ATS: Physical Inspection Analysis/Direct Cause Analysis	Veg Management; Veg Incident Report and Investigation
Not Started	57	4	3	6
In Process	6	11	5	0
Complete	5	7	1	32
Total	68	22	9	38

New ignitions – Friday 6/18 0600 – Monday 6/21 0600

High Fire Threat Districts	18-Jun	19-Jun	20-Jun	Grand Total	
Non-HFTD		7	2	4	13
Tier 2		1	1	2	4
Tier 3		1	1	2	2
Grand Total		9	4	6	19

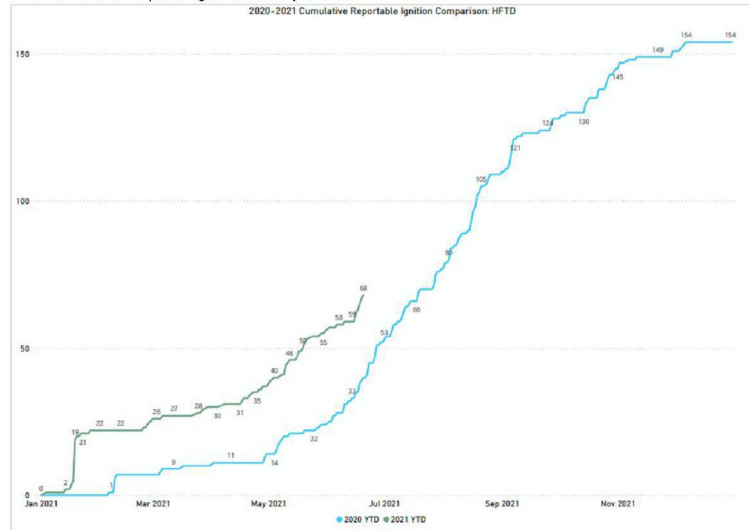
Ignition Details

Create Date	Index No.	HFTD	Circuit	FAS - City	Suspected Initiating Event	Failure Driver	Failure Sub-Driver	Reviewer Notes
18-Jun	839	Tier 3	COLUMBIA HILL 1101	NEVADA CITY	Vegetation	Contact from object	Veg. contact	Oak Tree fell through overhead circuit resulting in a wires down incident that ignited a 0.25 - 10 acre fire. EOC preliminary notes on call notes: I got a call from the HAWC about an active vegetation fire near Nevada City. ILIS states "RAGGIO RPTS CAL FIRE ON SITE DUE TO WIRE DOWN THAT STARTED FIRE. GIVEN OK TO OPEN REMAINING FJ & T/MOL. WILL INVESTIGATE DAMAGE ONCE REMAINING FUSE IS OPEN & RPT" FNL 06/18/21 04:08. IRWIN picked up at 0437 hours. I got a HAWC update saying that forward progress has stopped at 3 acres. PG&E got a call from CALFIRE at 5:28 saying "AXS-OK AXS-OK CALFIRE SAYS PWR LINES DWN/ VEGGIE FIRE STARTED/ONSITE" A TMan was dispatched right after that. I called the Tman at 0635 hours. He states that he has no access to the area since it is limited access down a single lane dirt road, which CALFIRE is using. He states structure damage is unknown because he does not have access. When he arrived, fuse 8165 were blown, there were 3 spans of wire down 8 spans load side of fuse 8165 and structural damage to the pole with the insulators ripped off of the pins, which he states is indicative of something falling through. Not aware of any media or injury/fatality. He saw CHP leave the scene. UIQ shows smart meter that is load side of the wires down lost power at 0354 hours. Tman called me at 1210 hours and reported an Oak tree fell through the wire causing a fire. No damage to structures or property, only vegetation burnt. 1-2 acre fire.
18-Jun	840	Non-HFTD	CATLETT 1102	ROSEVILLE	Equipment - PG&E	All types of equipment / facility failure	Splice/Clamp/Connector	Overhead secondary connector failed at transformer, resulting in a 30 to 40 foot fire. This information is preliminary.
18-Jun	843	Non-HFTD	LAMONT 1106	LAMONT	Contact - 3rd Party	Contact from object	Vehicle contact	Third party vehicle made contact with communication lines which caused secondary conductors to get together. This resulted in a 10' x 10' fire. EOC preliminary on call notes: HAWC called about a 5x5 spot fire with mentions of palm trees on fire. ILIS says the cause of the outage is a car-pole. I tried calling the Tman to confirm no electric related injuries but he did not answer. I will follow up. I talked to the Tman at 1415 hours and he confirmed there were no injuries. He said a semi snagged communication lines and drove off, which caused secondaries to make contact. The fire happened at the pole with LR 4094. Tman said it was more like 10x10.
18-Jun	844	Non-HFTD	OREGON TRAIL 1104	REDDING	Equipment - PG&E	All types of equipment / facility failure	Capacitor bank failure	Capacitor bank C435 failed and troubleman found jumpers burnt open. The ensuing fire was less than one meter in size. This information is preliminary.
18-Jun	846	Non-HFTD	TYLER 1103	LOS MOLINOS	Equipment - PG&E	All types of equipment / facility failure	Capacitor bank failure	Capacitor bank failed and caused pole fire. The ensuing fire was limited to PG&E assets. This information is preliminary.
18-Jun	849	Non-HFTD	CHOWCHILLA 1101	CHOWCHILLA	Equipment - PG&E	All types of equipment / facility failure	Transformer failure	Transformer blew top off, burned pole, burned down 1 phase open wire secondary along with fence. The ensuing fire was 3 meter - 0.25 acre in size. This information is preliminary.
18-Jun	850	Non-HFTD	CORCORAN 1112	CORCORAN	Equipment - PG&E	All types of equipment / facility failure	Conductor failure-all	Deteriorated secondary flashed mid span, resulting in a 1 meter - < 3 meter fire. Overhead transformer was also damaged. This information is preliminary.
18-Jun	851	Non-HFTD	SYCAMORE CREEK 1110	CHICO	Equipment - PG&E	All types of equipment / facility failure	Transformer failure	Underground transformer T2597 failed and caught fire inside of underground enclosure. The ensuing fire was limited to PG&E assets. This information is preliminary.
18-Jun	852	Tier 2	NARROWS 2101	MARYSVILLE	Unknown	(blank)	(blank)	Fire due to unknown cause. The ensuing fire was 0.25 acre - 10 acres in size. Please see troubleman field notes: Fire was at hwy 20 & timbuctoo road, arrived to find fire on side hill of hwy 20 under neath line on north side of hwy. 1 pole n/w of regs r840 was burning- had line dropped to put fire out & clear out some trees which were damaged- called & re-energized line. pole was damaged a lil but

19-Jun	854	Non-HFTD	SALINAS 1105	SALINAS	Equipment - PG&E	Vandalism	Other	did not look to be needing replacement. at the time i left no determination of fire cause was made-- left around 03:15- called DO & let him know also. This information is preliminary.
19-Jun	856	Non-HFTD	NAPA 1103	NAPA	Equipment - PG&E	All types of equipment / facility failure	Splice/Clamp /Connector	Homeless were stealing power off 3 phase panel and started fire inside of tent which caused damage to quad service drop and burnt vegetation. The ensuing fire was 3 meter - 0.25 acre in size. This information is preliminary.
19-Jun	857	Tier 2	IGNACIO 1101	NOVATO	Equipment - PG&E	All types of equipment / facility failure	Splice/Clamp /Connector	Pole fire due to 3 bolt brick melted connector failure. The ensuing fire was less than one meter in size. This information is preliminary.
19-Jun	871	Tier 3	MOLINO 1102	(blank)	Vegetation	Contact from object	Veg. contact	Automatic wire splice failed, resulting in 1 span of 397AAC conductor to fall to ground. The ensuing fire was 3 meters - < 0.25 acre in size. AGFC preliminary notes: troubleman marked this as less than one meter fire but his fire size comments say it was two 15'x20' fire spots. I've changed corrected the fire size in the tracker. This information is preliminary.
20-Jun	859	Tier 2	MARTELL 1101	SUTTER CREEK	Vegetation	Contact from object	Veg. contact	Tree fell into overhead primary circuit, resulting in a wires down incident. The ensuing fire was 3 meter - 0.25 acre in size. EOC preliminary on call notes: I got a call about a spot fire from the HAWC with an associate outage. Tman says he hasn't made it yet. I am going to connect with him once he is able to check out the situation. No ILIS report yet. Trouble Report shows multiple smart meters lost power at 1533. I talked to the tman after he got onsite. He stated that a tree fell into the line and brought one span down. Fire is out. FD was leaving when the tman pulled up. No injury or media. Only vegetation burned about 4 square yards. This information is preliminary.
20-Jun	865	Non-HFTD	RESEARCH 2101	SAN RAMON	Equipment - PG&E	All types of equipment / facility failure	Switch failure	Black oak tree fell into overhead circuit, resulting in a 0.25 acre - 10 acres fire. EOC preliminary on call notes: I got a call from the HAWC about a fire with an associated outage. The trouble report reads a call was received at 0619 hours "PER CALFIRE [REDACTED] - POWERLINES DOWN / FIRE ; FIRE DEPT ONSITE AND ROST ETA. Pwr-Y" ILIS says SB switch 610681 was opened at 0721 and at 0725 [REDACTED] RPTS WIREDOWN LD SIDE OF 610681. GIVEN OK TO OPEN 610681 UPON ARRIVAL TO MAKE SAFE FOR FD. HAWC reported that the fire is contained. I checked one smart meter load side of SW 610681 and it started going on and off starting at 0250 hours on 6/20/21. I tried giving the tman a call but no answer so I left him a VM. I confirmed with the HAWC that I got their call. Tman called me back. He reports a Black Oak (not sure if total or partial failure) took down 1 span 1 phase located 3 spans loadside of SW 610681. FD is mopping up a green vegetation fire less than an acre. No structures damage, no media, no injury fatality
20-Jun	867	Tier 2	WILLITS 1104	WILLITS	Vegetation	Contact from object	Veg. contact	Insulation melted on center phase of switch D544S, resulting in a small fire. The ensuing fire was 1 meter - < 3 meters in size. AGFC preliminary notes: Troubleman marked this as less than one meter fire, but photos show larger than one meter burnt. I've corrected the fire size in the tracker. This information is preliminary.
20-Jun	873	Non-HFTD	MALAGA 1110	FRESNO	Equipment - PG&E	All types of equipment / facility failure	Conductor failure-all	Tree fell through overhead circuit, resulting in a less than one meter fire. This information is preliminary.
20-Jun	874	Non-HFTD	VINEYARD 2107	PLEASANTON	Equipment - PG&E	All types of equipment / facility failure	Switch failure	Service conductor burnt in two and ignited a less than one meter grass fire in customer backyard. This information is preliminary.
20-Jun	876	Non-HFTD	DIXON 1102	DIXON	Equipment - PG&E	All types of equipment / facility failure	Conductor failure-all	Underground switch SW-70907 failed, resulting in an ignition limited to PG&E assets only. This information is preliminary.
								One phase, one span of #6CU conductor fell to ground, resulting in a 3 meter - 0.25 acre fire. The cause of the conductor failure is unknown.

HFTD Reportables

PG&E has identified 68 reportable ignitions in HFTD year to date.



From: [REDACTED]
 Sent: Friday, June 18, 2021 7:49 AM
 Subject: Daily Ignition Update – Friday, June 18th

Team,
 Please see the daily ignitions report for ignitions identified 6/17 0600 hours – 6/18 0600 hours and an update on the Enhanced Ignition Investigation status.

Enhanced Ignition Investigation Status

	EI: PIIRs	AFA: EOC	ATS: Physical Inspection Analysis/Direct Cause Analysis	Veg Management: Veg Incident Report and Investigation
Not Started	53	2	2	2 (Need Incident Report)
In Process	3	11	5	2 (Need Final Veg Analysis)
Complete	4	7	1	30
Total	63	20	8	34

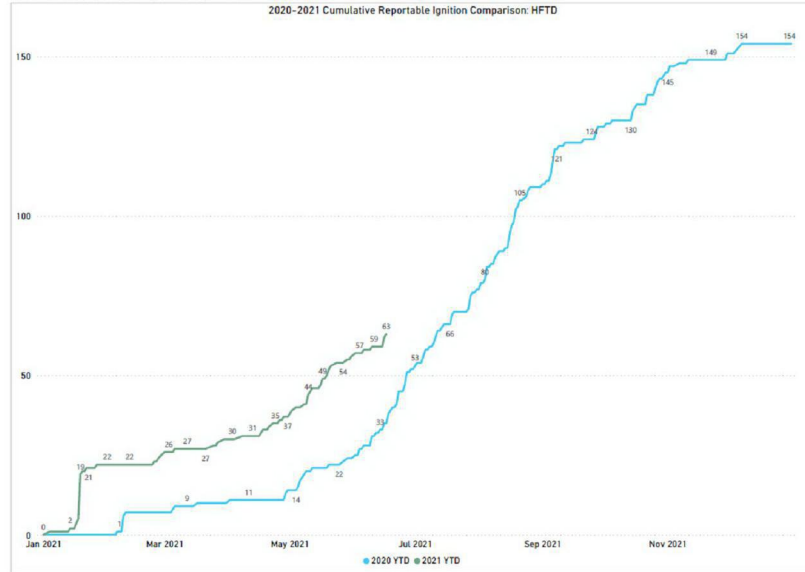
New Ignitions – Thursday 6/17 0600 – Friday 6/18 0600

High Fire Threat Districts	17-Jun	Total
Non-HFTD	9	9
Tier 3	3	3
Grand Total	12	12

Ignition Details

Create Date	Index No.	HFTD	Circuit	FAS - City	Suspected Initiating Event	Failure Driver	Failure Sub-Driver	Reviewer Notes
17-Jun	824	Tier 3	APPLE HILL 2102	CAMINO	Contact - 3rd Party	Contact from object	Vehicle contact	Third party vehicle contact resulted in a small less than one meter fire. This information is preliminary.
17-Jun	825	Non-HFTD	TRACY 1105	TRACY	Equipment - PG&E	All types of equipment / facility failure	Conductor failure-all	Troubleman found road phase jumper, P.T., fuse burnt/damaged. They had D.O. de-energize CB1105/2, cleared all jumpers on the high side of Capacitor Bank C1538 and opened fuses. COE pin #308114 created for damaged assets. The ensuing fire was 1 meter - <3 meters in size. This information is preliminary.
17-Jun	826	Non-HFTD	GREEN VALLEY 2101	WATSONVILLE	Vegetation	Contact from object	Veg. contact	Tree branch fell onto overhead circuit and caused conductors to slap together. One of two phases down on ground, resulting in an ignition. The ensuing fire was 1 meter - < 3 meters in size. Troubleman comments say they has additional photos and they created EC notification for damaged assets. This information is preliminary.
17-Jun	827	Tier 3	MWUK 1702	SONORA	Equipment - Overloaded	All types of equipment / facility failure	Splice/Clamp /Connector	Overhead connector/splice failed due to service overloaded and resulted in a small less than one meter fire. Tag created to have service replaced. This information is preliminary.
17-Jun	829	Non-HFTD	SMYRNA 1105	ALPAUGH	Equipment - PG&E	All types of equipment / facility failure	Conductor failure-all	Wires down incident resulted in a 6'x10' grass fire. Customer panel needs to be replaced with new riser hub to seal out weather. This information is preliminary.
17-Jun	830	Non-HFTD	NEWARK 12KV 1106	FREMONT	Equipment - PG&E	All types of equipment / facility failure	Conductor failure-all	Secondary overhead conductor failed and made contact with guy wire, resulting in a 30'x20' grass fire. EOC preliminary on call notes: Confirmed with Tman that a secondary contacted a messenger guy (pole to pole) wire, which caused a fire to burn a grass area about 20x30 feet. No structures burned or damaged. No media on site. No injury or fatality. This information is preliminary.
17-Jun	831	Non-HFTD	SAN MIGUEL 1104	SAN MIGUEL	Equipment - PG&E	All types of equipment / facility failure	Splice/Clamp /Connector	Secondary connector got hot and melted which ignited the surrounding vegetation around the base of service pole. The ensuing fire was 3 meter - 0.25 acre in size. Fire was marked as less than one meter but the troubleman comments say 6'x18'. This information is preliminary.
17-Jun	832	Non-HFTD	KERN OIL 1109	BAKERSFIELD	Equipment - PG&E	All types of equipment / facility failure	Conductor failure-all	Secondary bussing burnt off below transformer bushing, transformer is okay, just needs new secondary leads and connectors. The ensuing fire was 3 meter - 0.25 acre in size. Troubleman marked this as less than one meter fire, but photo is larger than one meter. This information is preliminary.
17-Jun	833	Non-HFTD	TRACY 1105	TRACY	Contact - 3rd Party	Contact from object	Balloon contact	Balloon contact with overhead circuit caused switch load breaker hood to melt and ignite a small fire and damaging crossarm. The ensuing fire was less than one meter. This information is preliminary.
17-Jun	835	Non-HFTD	MERCED 1116	MERCED	Equipment - Overloaded	All types of equipment / facility failure	Conductor failure-all	Overhead secondary conductor burnt midspan due to overload and resulted in a small 3 meter - 0.25 grass fire. This information is preliminary.
17-Jun	836	Non-HFTD	OAKLAND D 1132	BERKELEY	Equipment - PG&E	All types of equipment / facility failure	Conductor failure-all	Service rubbed along roof and got hot legs together. The ensuing fire was limited to PG&E assets. This information is preliminary.

HFTD Reportables
PG&E has identified 63 reportable ignitions in HFTD year to date.



Thanks,

 Supervisor | Electric Incident Investigation
 Electric Incident Data Management

From: [Redacted]
 Sent: Thursday, June 17, 2021 8:41 AM
 To: [Redacted]

Cc: [Redacted]
 Subject: Daily Ignition Update – Thursday, June 17th

Delay in report due to tech issue

Team,
 Please see the daily ignitions report for ignitions identified 6/16 0600 hours – 6/17 0600 hours and an update on the Enhanced Ignition Investigation status.

Enhanced Ignition Investigation Status			
EII: PIIRs	AFA: EOC	ATS: Physical	Veg Management: Veg

			Inspection Analysis/Direct Cause Analysis	Incident Report and Investigation
Not Started	53	2	0	2 (Need Incident Report)
In Process	7	11	4	2 (Need Final Veg Analysis)
Complete	3	7	1	30
Total	63	20	5	34

New Ignitions – Wednesday 6/16 0600 – Thursday 6/17 0600

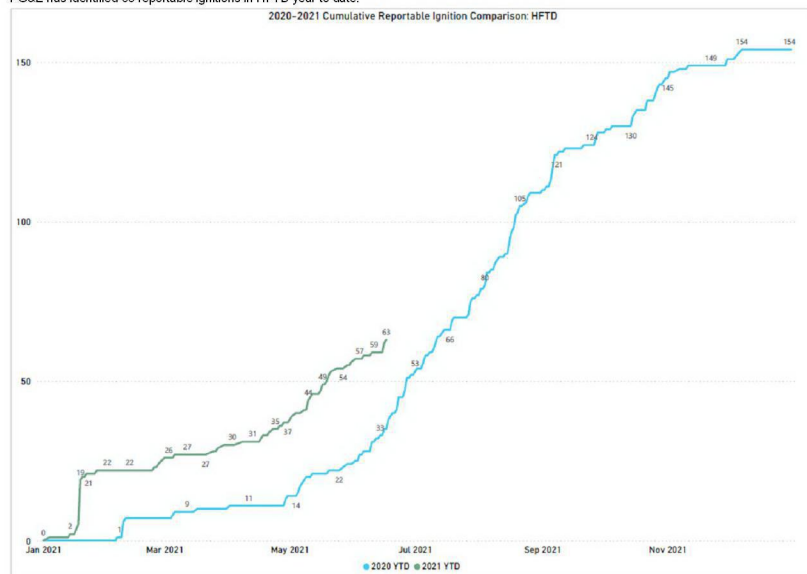
High Fire Threat Districts	16-Jun	17-Jun
Non-HFTD	2	2
Tier 2	1	1
Tier 3	2	1
Grand Total	5	1

Ignition Details

Create Date	Index No.	HFTD	Circuit	FAS - City	Suspected Initiating Event	Failure Driver	Failure Sub-Driver	Reviewer Notes
16-Jun	815	Non-HFTD	CARBONA 1101	LIVERMORE	Contact - 3rd Party	Contact from object	Vehicle contact	Third party vehicle contacted pole and caused a wires down incident that ignited a 0.25 acre - 10 acre fire. EOC preliminary review notes: A car hit a pole just west of Tracy, bringing the line down over the road and starting a small vegetation fire. 61 customers were affected on the Carbona-1101 12kV circuit. The fire burned beneath transmission lines, but there was no damage to the transmission equipment. The driver was able to walk away and CalFire has extinguished the fire. There are no known injuries/fatalities related to the wire down, property damage over \$50,000, or media outlets on site. The incident was determined non-EIR reportable. This information is preliminary. This information is preliminary.
16-Jun	816	Tier 3	CAMP EVERS 2105	BEN LOMOND	Equipment - PG&E	All types of equipment / facility failure	Crossarm failure	Rotten secondary crossarm failure resulted in an ignition. The ensuing fire was 3 meters - 0.25 acre in size. Evidence Collected column marked yes, Evidence Collected comments say Pictures. This information is preliminary.
16-Jun	818	Tier 2	AUBERRY 1101	TOLLHOUSE	Equipment - PG&E	All types of equipment / facility failure	Transformer failure	Pole and transformer failed, resulting in a 1 meter - < 3 meter fire at the base of the pole. This information is preliminary.
16-Jun	819	Non-HFTD	HOLLISTER 2104	HOLLISTER	Equipment - PG&E	All types of equipment / facility failure	Underground Splice	Blown 600amp underground splice box resulted in a 0.25 - 10 acres fire. This information is preliminary.
16-Jun	823	Tier 3	RINCON 1103	(blank)	Vegetation	Contact from object	Veg. contact	Tree fell into overhead circuit, resulting in a wires down incident and ignited a 3 meter - 0.25 acre grass fire. EOC preliminary review notes: A wire down on Porter Creek Road on the Rincon-1103 12kV line in Santa Rosa started a grass fire. The line down was spotted by a PG&E Contract Construction Crew Foreman. As they were driving the crew spotted a tree in the road and an arcing downed primary line. They and another crew from the area stopped traffic and made the location safe, then helped to contain the fire until CalFire arrived. Fire is out and the crew is working to restore power to 12 affected customers. There are no known injuries/fatalities, property damage over \$50,000, or media outlets on site and the incident was determined non-EIR reportable. This information is preliminary. OIS: 137273
17-Jun	820	Tier 3	SHINGLE SPRINGS 2110	SHINGLE SPRI	Vegetation	Contact from object	Veg. contact	Oak tree fall through overhead circuit, resulting in a wires down incident and a small 3 meter - 0.25 acre fire. This information is preliminary. EOC preliminary review notes: An oak tree fell and brought down both phases on the Shingle Springs 2110 line in El Dorado County. Both fuses blew and there was a fire of no more than 50 square feet. Cal fire had put out the fire by the time the troubleman arrived. Two outages are associated with this incident, one affecting seven customers and the other affecting one customer. There are no known injuries/fatalities, property damage over \$50,000, or media outlets on site. The incident was determined non-EIR reportable. This information is preliminary. OIS: 1375830; 1375823

HFTD Reportables

PG&E has identified 63 reportable ignitions in HFTD year to date.



From: [Redacted]
 Sent: Wednesday, June 16, 2021 7:32 AM
 Subject: Daily Ignition Update – Wednesday, June 16th

Team,
 Please see the daily ignitions report for ignitions identified 6/15 0600 hours – 6/16 0600 hours and an update on the Enhanced Ignition Investigation status.

Enhanced Ignition Investigation Status

	EII: PIIRs	AFA: EOC	ATS: Physical Inspection Analysis/Direct Cause Analysis	Veg Management: Veg Incident Report and Investigation
Not Started	51	12	0	0

In Process	5	0	4	3
Complete	3	6	0	30
Total	59	18	4	33

New Ignitions – Tuesday 6/15 0600 – Wednesday 6/16 0600

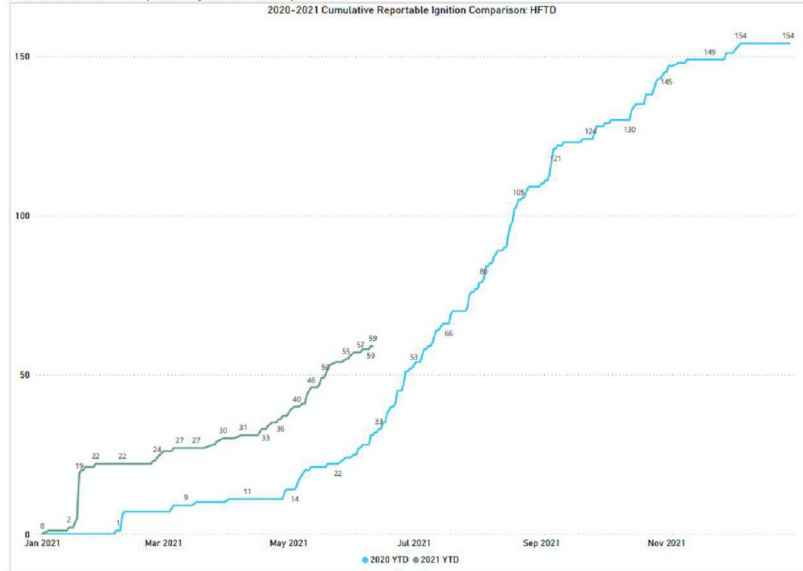
High Fire Threat Districts			
	15-Jun	Grand Total	
Non-HFTD	1	1	
Grand Total	1	1	

Ignition Details

Create Date	Index No.	HFTD	Circuit	FAS - City	Suspected Initiating Event	Failure Driver	Failure Sub-Driver	Reviewer Notes
15-Jun		812 Non-HFTD	HONCUT 1102	MARYSVILLE	Vegetation	Contact from object	Veg. contact	Open wire secondary conductors got together due to walnut tree growing into overhead circuit and causing a small ignition. The ensuing fire was 1 meter - < 3 meters in size. This information is preliminary.

HFTD Reportables

PG&E has identified 59 reportable ignitions in HFTD year to date.



From: [REDACTED]
 Sent: Tuesday, June 15, 2021 7:56 AM
 Subject: Daily Ignition Update – Tuesday, June 15th

Team,
 Please see the daily ignitions report for ignitions identified 6/14 0600 hours – 6/15 0600 hours and an update on the Enhanced Ignition Investigation status.

Enhanced Ignition investigation Status

	EII: PIIRs	AFA: EOC	ATS: Physical Inspection Analysis/Direct Cause Analysis	Veg Management; Veg Incident Report and Investigation
Not Started	52	12	0	0
In Process	5	0	4	3
Complete	3	6	0	30
Total	59	18	4	33

New Ignitions – Monday 6/14 0600 – Tuesday 6/15 0600

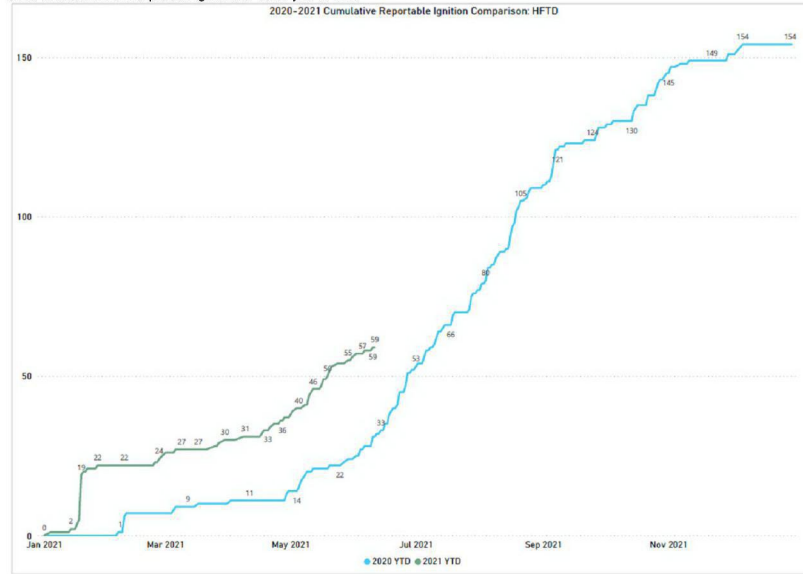
High Fire Threat Districts			
	14-Jun		
Non-HFTD		6	6
Tier 2		1	1
Grand Total		7	7

Ignition Details

Create Date	Index No.	HFTD	Circuit	FAS - City	Suspected Initiating Event	Failure Driver	Failure Sub-Driver	Reviewer Notes
14-Jun	800	Non-HFTD	HIGHWAY 1106	VALLEJO	Equipment - PG&E	All types of equipment / facility failure	Crossarm failure	Crossarm resulted in a wires down incident that ignited a small fire and damage to third party vehicle. This information is preliminary.
14-Jun	801	Non-HFTD	EDES 1114	OAKLAND	Equipment - PG&E	All types of equipment / facility failure	Pole failure	Pole fire resulted in a small less than one meter fire that was limited to PG&E assets. This information is preliminary.

14-Jun	802	Non-HFTD	NORTH TOWER 1102	VALLEJO	Equipment - PG&E	Contamination	Tracking	Crossarm fire possibly due to tracker from list rain/foggy weather. The ensuing fire was limited to PG&E assets. This information is preliminary.
14-Jun	803	Non-HFTD	SWIFT-METCALF 115KV	SAN JOSE	Contact - 3rd Party	Contact from object	Balloon contact	EOC preliminary notes: A 30-acre grass fire in San Jose started as a result of a mylar balloon contacting a transmission tower. The fire was contained as of 13:15 and there are no reports of injury or property damage. This event does not meet the Media criterion and was determined to be non-EIR reportable. Notes: photos taken by troubleman show the balloon was on tower 06/42 on the SWIFT-METCALF 115KV Transmission line. This information is preliminary.
14-Jun	804	Non-HFTD	DAVIS 1101	DAVIS	Equipment - PG&E	All types of equipment / facility failure	Transformer failure	A transformer lid blew off and resulted in an ignition at the base of the distribution pole. The ensuing fire was 3 meters - 0.25 acre in size. This information is preliminary.
14-Jun	805	Non-HFTD	CASTRO VALLEY 1102	HAYWARD	Contact - 3rd Party	Contact from object	Balloon contact	Balloon flew into overhead circuit and ignited a 0.25 acre - 10 acre fire. Troubleman reports that a connector failed as a result of the balloon contact with equipment. This information is preliminary.
14-Jun	809	Tier 2	TEMPLETON 2113	W POZO RD	Contact - Animal - Other	Contact from object	Animal contact	EOC preliminary notes: A wire down on the Templeton-2113 OH distribution circuit in Santa Margarita, San Luis Obispo County, caused a pole fire. The fire was isolated to the pole. According to the troubleman a herd of Elk caused the trouble. The wire down caused an outage affecting 132 customers. No injuries. The event was determined to be non-EIR reportable. This information is preliminary.

HFTD Reportables
PG&E has identified 59 reportable ignitions in HFTD year to date.



From: [REDACTED]
Sent: Monday, June 14, 2021 7:54 AM
Subject: Daily Ignition Update – Monday, June 14th

Please see the daily ignitions report for ignitions identified 6/11 0600 hours – 6/14 0600 hours.

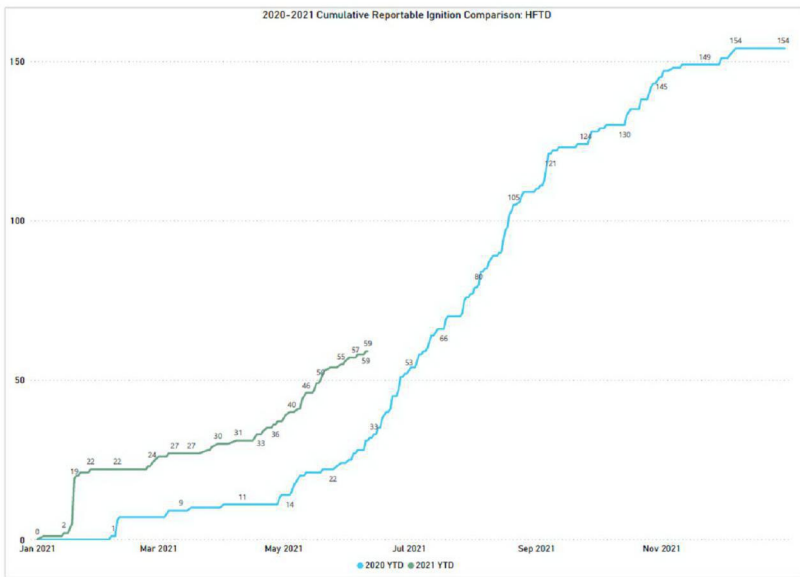
New Ignitions – Friday 6/11 0600 – Monday 6/11 0600

High Fire Threat Districts	11-Jun	13-Jun	Total
Non-HFTD	2	2	4
Grand Total	2	2	4

Ignition Details

Create Date	Index No.	HFTD	Circuit	FAS - City	Suspected Initiating Event	Failure Driver	Failure Sub-Driver	Reviewer Notes	Incident Name (If Applicable)
11-Jun	778	Non-HFTD	GREEN VALLEY 2101	WATSONVILLE	Equipment - PG&E	All types of equipment / facility failure	Splice/Clamp /Connector	Initial EIR: EI210611A - Watsonville - Property Damage Summary: On June 11, 2021 at approximately 1620 hours PG&E's Electric Incident Reporting On-Call Team received a report of a vegetation fire in Watsonville. A customer on San Juan Road at Quail Hollow Lane reported hearing a pop and seeing sparks from a PG&E overhead pole-mounted distribution transformer when the fire started. An outage affecting approximately 5 customers on the Green Valley 2101 Circuit occurred when the responding troubleman deenergized the transformer. The fire burned approximately one acre and was contained by CalFire. According to the CalFire Incident Commander the fire damaged approximately 500 ornamental eucalyptus trees with a value expected to exceed \$50,000. No injuries were reported. This information is preliminary. Troubleman field notes say that a customer reported turning on a breaker to test a fire pump and heard a loud bang then saw sparks coming down from an overhead transformer pole. The ensuing fire was 0.25 acre - 10 acres in size. EOC Preliminary notes: Bush fire in Watsonville, approximately one acre. The fire is contained, expected to be out by 19:30 on 6/11/21. Customers reported hearing a pop and seeing sparks when they turned their breaker back on after monthly testing of their water system. Troubleman and Foreman believe a corroded transformer connection on the secondary conductor may be the source of the sparks. CalFire IC reported property damage to approx. 500 decorative eucalyptus trees valued at \$300/ea. Confirmed with Veg Management that this estimate is within reason and that there appears to be an orchard near the incident location. Determined EIR reportable under the property damage criterion at 21:35. This information is preliminary.	Aromas
11-Jun	779	Non-HFTD	EEL RIVER 1102	FORTUNA	Vegetation	Contact from object	Veg. contact	Wires down incident due to tree falling through overhead circuit and ignited a small fire. The ensuing fire was 3 meter - 0.25 acre in size. This information is preliminary.	
13-Jun	788	Non-HFTD	MORGAN HILL 2110	SAN MARTIN	Contact - 3rd Party	Contact from object	Balloon contact	Mylar balloon flew into overhead circuit resulting in an ignition. The ensuing fire was 3 meters - 0.25 acre fire. This information is preliminary.	
13-Jun	789	Non-HFTD	WOLFE 1113	SUNNYVALE	Vegetation	Contact from object	Veg. contact	Tree branch fell into overhead circuit, resulting in a wires down incident and a small less than one meter fire. This information is preliminary.	

HFTD Reportables
PG&E has identified 59 reportable ignitions in HFTD year to date.



From: [REDACTED]
 Sent: Friday, June 11, 2021 7:55 AM
 Subject: Daily Ignition Update – Friday, June 11th

Team,

Please see the daily ignitions report for ignitions identified 6/10 0600 hours – 6/11 0600 hours.

New Ignitions – Thursday 6/10 0600 – Friday 6/11 0600

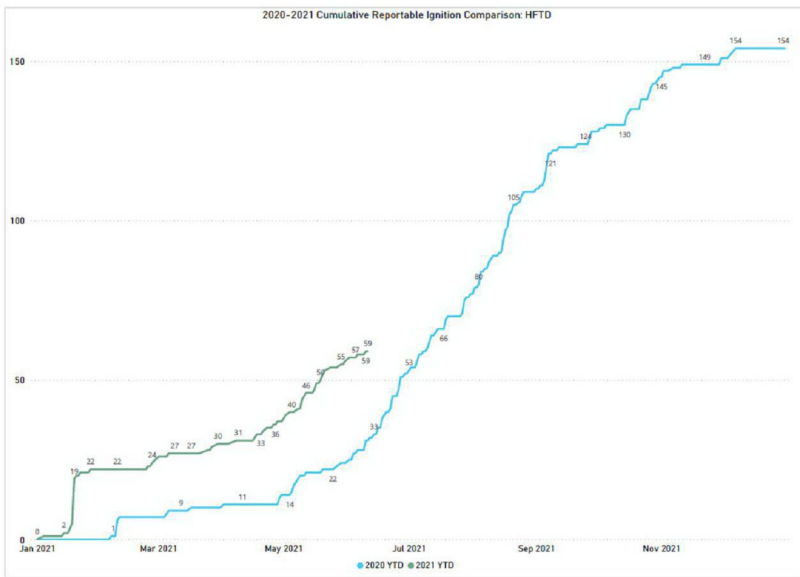
High Fire Threat Districts	10-Jun	11-Jun
Non-HFTD	3	3
Tier 3	2	2
Grand Total	5	5

Ignition Details

Create Date	Index No.	HFTD	Circuit	FAS - City	Suspected Initiating Event	Failure Driver	Failure Sub-Driver	Reviewer Notes	Incident Name (if Applicable)
10-Jun	763	Non-HFTD	MERCED 2102	MERCED	Equipment - PG&E	All types of equipment / facility failure	Riser Failure	Pole fire due to 1/0 riser cable failed which ignited the pole on fire. The ensuing fire was limited to PG&E assets. Troublemaker created tag for damaged riser cable. This information is preliminary.	
10-Jun	766	Tier 3	DIAMOND SPRINGS 1107	PLACERVILLE	Vegetation	Contact from object	Veg. contact	Tree grew into overhead circuit resulting in a wires down incident that ignited a small fire. The ensuing fire was less than one meter in size. This information is preliminary.	
10-Jun	767	Non-HFTD	WEST FRESNO 1112	FRESNO	Equipment - PG&E	All types of equipment / facility failure	Pole failure	Pole fire due to unknown cause. The ensuing fire was 1 meter - < 3 meters in size. This information is preliminary.	
10-Jun	768	Tier 3	MONTE RIO 1111	MONTE RIO	Vegetation	Contact from object	Veg. contact	Tree grew into overhead circuit resulting in a 10'x10' fire under tree. IIS has cause listed as tree fell into line. Unable to find corrective tagged associated to OIS 1370257 and no photos attached. Originally this was marked as less than one meter fire but the troublemaker notes also say it was 10'x10'. This information is preliminary.	
10-Jun	771	Non-HFTD	MENDOTA 1102	MENDOTA	Equipment - PG&E	All types of equipment / facility failure	Pole failure	Pole fire with photos showing wires down. The ensuing fire was 3 meters - 0.25 acres in size. This information is preliminary.	

HFTD Reportables

PG&E has identified 59 reportable ignitions in HFTD year to date.



From: [REDACTED]
 Sent: Thursday, June 10, 2021 7:45 AM
 Subject: Daily Ignition Update – Thursday, June 10th

Team,

Please see the daily ignitions report for ignitions identified 6/9 0600 hours – 6/10 0600 hours.

New Ignitions – Wednesday 6/9 0600 – Thursday 6/10 0600

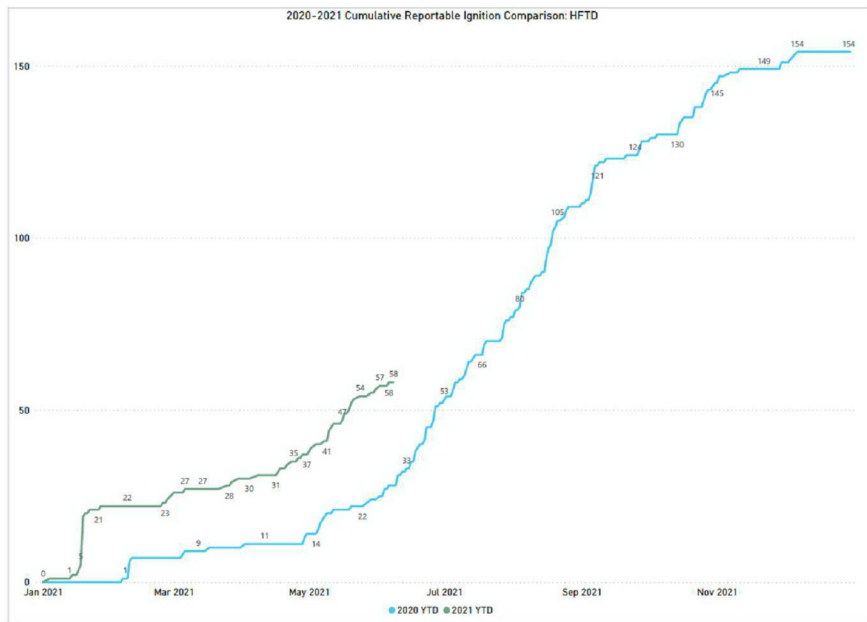
High Fire Threat Districts	9-Jun	10-Jun	Total
Non-HFTD	4	1	5
Grand Total	4	1	5

Ignition Details

Create Date	Index No.	HFTD	Circuit	FAS - City	Suspected Initiating Event	Failure Driver	Failure Sub-Driver	Reviewer Notes	Incident Name (If Applicable)
9-Jun	758	Non-HFTD	HIGHWAY 1101	VALLEJO	Vegetation	Contact from object	Veg. contact	Tree grew into overhead secondary circuit, resulting in a small less than one meter fire. This information is preliminary.	
9-Jun	759	Non-HFTD	LOS OSITOS 2103	GREENFIELD	Contact - 3rd Party	Contact from object	Balloon contact	Mylar balloon flew into overhead circuit, resulting in an ignition. The ensuing fire was 0.25 - 10 acres in size. This information is preliminary.	
9-Jun	760	Non-HFTD	PETALUMA C 1106	PETALUMA	Vegetation	Contact from object	Veg. contact	Tree contacting service at customers weatherhead caused arcing and ignited a small less than one meter dry brush fire. Tree removed and connector replaced. This information is preliminary. Tree branch fell onto messenger carrying mid span service causing the service to break mid span and weatherhead. The troubleman opened service up at the takeoff pole to make safe. A priority "A" tag was created and photos were attached. Troubleman states they will need tree crew to remove branch hanging on messenger and replace service from takeoff pole. The ensuing fire was 3 meter - < 0.25 acre in size. This information is preliminary.	
9-Jun	761	Non-HFTD	KERN OIL 1110	BAKERSFIELD	Vegetation	Contact from object	Veg. contact	Pole fire due to 1/0 riser cable failed which ignited the pole on fire. The ensuing fire was limited to PG&E assets. Troubleman created tag for damaged riser cable. This information is preliminary.	
10-Jun	763	Non-HFTD	MERCED 2102	MERCED	Equipment - PG&E	All types of equipment / facility failure	Riser Failure		

HFTD Reportables

PG&E has identified 58 reportable ignitions in HFTD year to date.



From: [REDACTED]
 Sent: Wednesday, June 9, 2021 7:37 AM
 Subject: Daily Ignition Update – Wednesday, June 9th

Team,

Please see the daily ignitions report for ignitions identified 6/8 0600 hours – 6/9 0600 hours.

PIIR Scorecard

Row Labels	Count of Index No.
Complete	3
In Progress	2
Not Assigned	53
Grand Total	58

New Ignitions – Tuesday 6/8

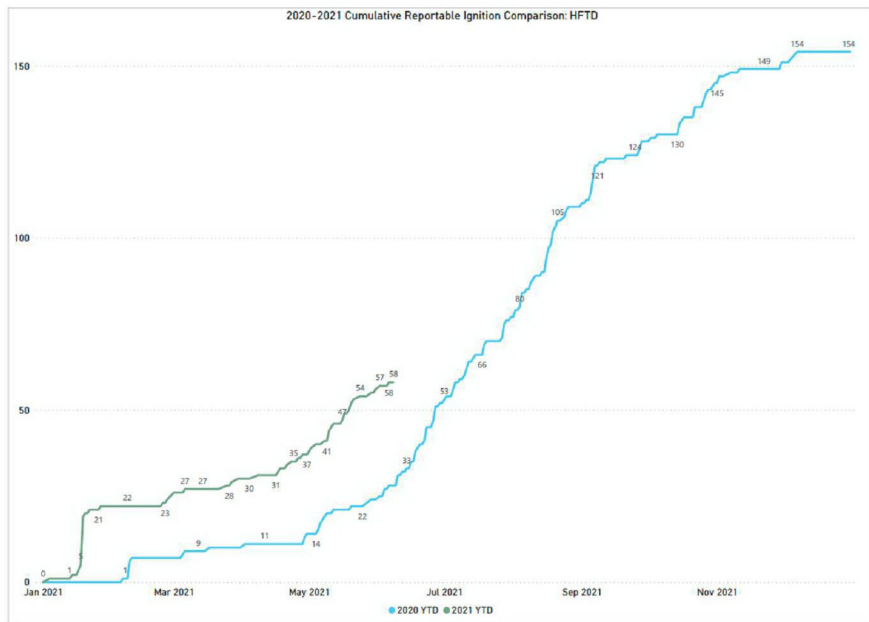
High Fire Threat Districts	8-Jun	Grand Total
Non-HFTD	3	3
Grand Total	3	3

Ignition Details

Create Date	Index No.	HFTD	Circuit	FAS - City	Suspected Initiating Event	Failure Driver	Failure Sub-Driver	Reviewer Notes
8-Jun	751	Non-HFTD	HERDLYN 1102	TRACY	Equipment - PG&E	All types of equipment / facility failure	Conductor failure-all	Wire down incident possibly due to high winds resulted in an ignition. The ensuing fire was roughly 3 acres of vegetation. EOC preliminary notes: On June 8, 2021 at 0958 hours, PG&E's Electric Incident Reporting On-Call Team received a voicemail from [REDACTED] Wildfire Safety Operations Center Supervisor with the HA/NC Team, in regard to the Kelso fire in Byron, CA. It was reported that this incident was a 3 acre vegetation fire. The responding troubleman found that the fire department had contained the fire, and attributed the wire down (Herdlyn 1102 12kV) to high winds conditions. There are no known injuries/fatalities, property damage over \$50,000, or media outlets on site. This information is preliminary.
8-Jun	754	Non-HFTD	ROB ROY 2104 GRAND ISLAND 2227	WATSONVILLE	Vegetation	Contact from object	Veg. contact	Tree fell into overhead circuit, resulting in a small ignition. The ensuing fire was 3 meter - < 0.25 acre in size. This information is preliminary.
8-Jun	756	Non-HFTD	CLARKSBURG	CLARKSBURG	Contact - 3rd Party	Contact from object	Balloon contact	Mylar balloon flew into overhead circuit resulting in an ignition with 1 of 3 blown at fuse 1847. The ensuing fire was 0.25 - 10 acres in size. This information is preliminary.

HFTD Reportables

PG&E has identified 58 reportable ignitions in HFTD year to date.



From: [REDACTED]
 Sent: Tuesday, June 8, 2021 7:51 AM
 Subject: Daily Ignition Update – Tuesday, June 8th

Team,

Please see the daily ignitions report for ignitions identified 6/7 0600 hours – 6/8 0600 hours.

New ignitions – Monday 6/7

High Fire Threat Districts	7-Jun	Total
Non-HFTD	7	7
Tier 2	1	1
Grand Total	8	8

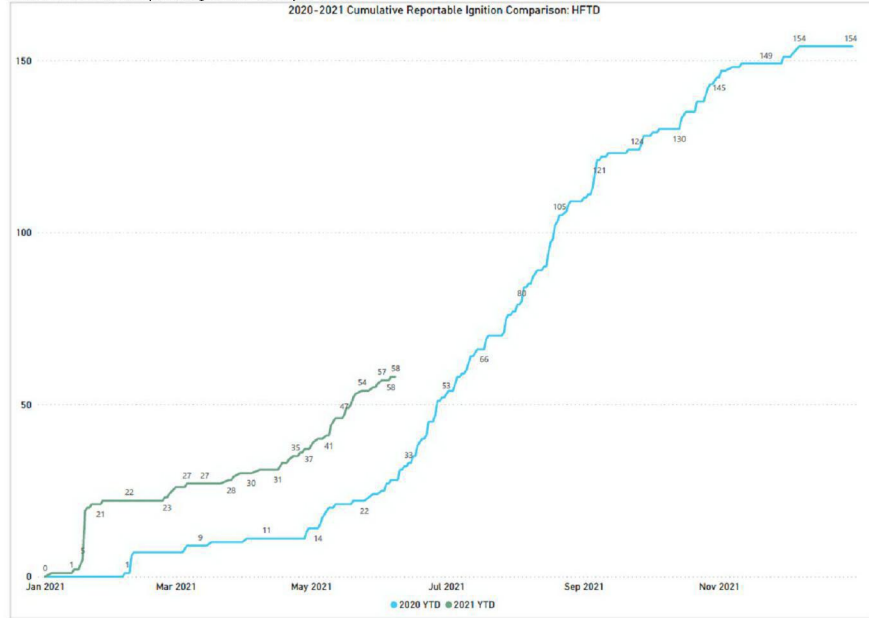
Ignition Details

Create Date	Index No.	HFTD	Circuit	FAS - City	Suspected Initiating Event	Failure Driver	Failure Sub-Driver	Reviewer Notes
7-Jun	739	Non-HFTD	HAMILTON A 1102	HAMILTON CIT	Contact - 3rd Party	Contact from object	Veg. contact	Third party excavator caused a tree limb to make contact with overhead circuit, resulting in a wires down outage and igniting a small fire 1 meter - < 3 meter fire. This information is preliminary.
7-Jun	740	Tier 2	GARBERVILLE 1102	PETROLIA	Vegetation	Contact from object	Veg. contact	Tree branch made contact with overhead open wire secondary conductors that resulted in a less than one meter fire. The troubleman recommends having the open wires secondary replaced with triplex to help mitigate fire danger. This information is preliminary.
7-Jun	742	Non-HFTD	ORLAND B 1103	ORLAND	Contact - 3rd Party	Contact from object	Vehicle contact	Car pole incident resulted in an ignition. The ensuing fire was 0.25 acre - 10 acres in size. This information is preliminary.
7-Jun	743	Non-HFTD	DAVIS 1101	DAVIS	Equipment - PG&E	All types of equipment / facility failure	Pole failure	Distribution pole and wires down due to unknown cause. The ensuing fire was 0.25 acre to 10 acres in size. Responding troubleman created tag for damaged assets. This information is preliminary.
7-Jun	746	Non-HFTD	FRENCH CAMP 1102	STOCKTON	Equipment - PG&E	All types of equipment / facility failure	Pole failure	Troubleman found 1 burnt pole and another leaned over very badly and suspects it could be broken below ground level. Both pole will need to be replaced. The ensuing fire was 3 meters - 0.25 acre in size. This information is preliminary.
7-Jun	748	Non-HFTD	EDES 1103	OAKLAND	Vegetation	Contact from object	Veg. contact	A tree grew into overhead secondary line resulting in an ignition. The troubleman states a crew will need to replace the secondary span and a veg crew will top one tree and remove another. The fire was limited to the tree in customers front yard. This information is preliminary.
7-Jun	749	Non-HFTD	WILLOWS A 1103	BAYLISS	Vegetation	Contact from object	Veg. contact	Palm tree grew into circuit resulting in a 1 meter - < 3 meter fire. Troubleman notes say this is the second instance that this tree had made contact with lines and there is already a veg tag to remove the palm tree.
7-Jun	750	Non-HFTD	EMERALD LAKE 0401	(blank)	Vegetation	Contact from object	Veg. contact	A large tree fell into overhead circuit due to high winds and resulted in an ignition and damaged PG&E assets. The responding troubleman created a corrective tag for the damaged assets. EOC preliminary notes: On June 7, 2021 at 1929 hours, PG&E's Electric Incident Reporting On-Call Team received a voicemail from [REDACTED] Wildfire Safety Operations Center Supervisor with the HA/WC Team, in regard to the Edgewood fire in Redwood City, CA. It was

reported that this incident was a small vegetation fire. The responding troubleman found a large tree had fallen over in high wind conditions, and brought down a crossarm and 2 spans of overhead primary (Emerald Lake 0401 4,16kV). An outage to 8 customers began on June 7, 2021 at 1450 hours. There are no known injuries/fatalities, property damage over \$50,000, or media outlets on site. This information is preliminary.

HFTD Reportables

PG&E has identified 58 reportable ignitions in HFTD year to date.



From: [REDACTED]
 Sent: Monday, June 7, 2021 7:47 AM
 Subject: Daily Ignition Update – Monday, June 6th

Team,
 Please see the daily ignitions report for ignitions identified 6/4 0600 – 6/7 0600.

PIIR Scorecard

Row Labels	Count of Index No.
Complete	2
In Progress	2
Not Assigned	54
Grand Total	58

New Ignitions – Friday 6/4 – Monday 6/7

High Fire Threat Districts	4-Jun	5-Jun	6-Jun	
Non-HFTD	4	3	1	8
Tier 2			1	1
Grand Total	4	3	2	9

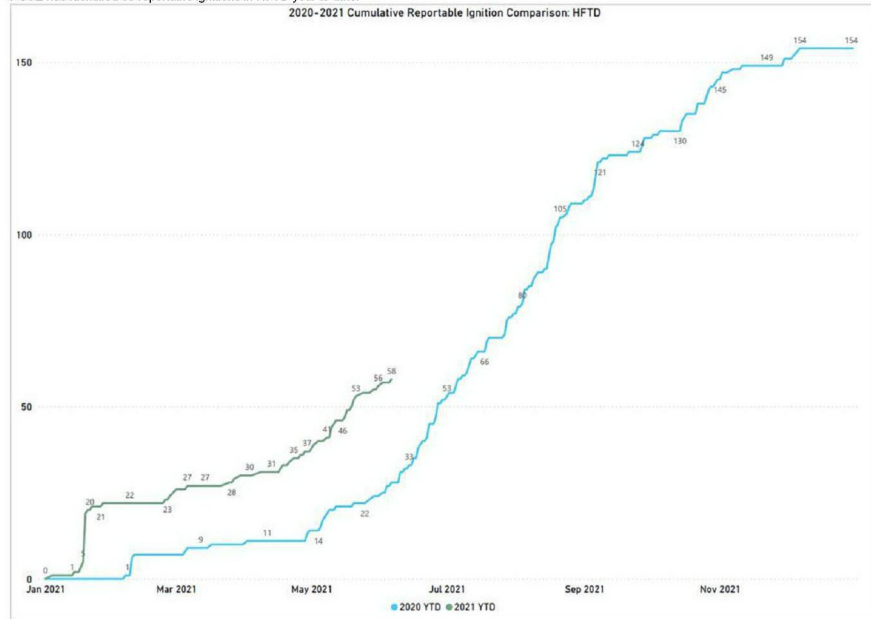
Ignition Details

Create Date	Index No.	HFTD	Circuit	FAS - City	Suspected Initiating Event	Failure Driver	Failure Sub-Driver	Reviewer Notes
4-Jun	720	Non-HFTD	TRES PINOS 1111	HOLLISTER	Contact - Animal - Nest	Contact from object	Nest Contact	A birds nest on an overhead transformer resulted in an ignition. The ensuing fire was 3 meters - 0.25 acre in size. This information is preliminary.
4-Jun	721	Non-HFTD	LAS POSITAS 2109	LIVERMORE	Equipment - PG&E	All types of equipment / facility failure	Equipment failure - Other	Broken neutral resulted in a small corner of the structure to ignite. The ensuing fire was 3 meters - 0.25 acre in size. This information is preliminary.
4-Jun	735	Non-HFTD	LAWNDALE 0401	(blank)	Equipment - PG&E	All types of equipment / facility failure	Crossarm failure	Crossarm failure due to unknown cause. The ensuing fire was limited to PG&E assets. Troublemaker made two separate tags for damaged crossarm. This information is preliminary.
4-Jun	736	Non-HFTD	EAST GRAND 1105	(blank)	Equipment - PG&E	All types of equipment / facility failure	Pole failure	Pole failure due to unknown cause. The ensuing fire was limited to PG&E assets. Troublemaker created corrective tag for the damaged pole top. This information is preliminary.
5-Jun	725	Non-HFTD	SANGER 1110	DEL REY	Equipment - PG&E	All types of equipment / facility failure	Capacitor bank failure	Overhead service conductor burnt in half and ignited a small fire on the ground. The ensuing fire was 1 meter - < 3 meters in size. This information is preliminary.

5-Jun	726	Non-HFTD	HONCUT 1101	GRIDLEY	Vegetation	failure	Contact from object	Veg. contact	Third party cutting tree caused the tree to fall through 1 span, 3 phase 4 acsr primary overhead conductor, resulting in a small ignition. The ensuing fire was 1 meter x 3 meters in size. This information is preliminary.
5-Jun	727	Non-HFTD	SANGER 1108	SANGER	Vegetation		Contact from object	Veg. contact	A large tree limb broke and fell into overhead primary 4 acsr conductor causing conductors to come together and resulting in #1 and #2 of 3 fuses to blow at Fuse D2955 and igniting a fire. No damage found to conductors. The ensuing fire was 0.25 acre - 10 acres in size. This information is preliminary.
6-Jun	733	Tier 2	OAKHURST 1101	RAYMOND	Under Investigation	(blank)	(blank)	(blank)	Wildfire due to unknown cause at this time but potentially due to tree into overhead conductor. Troubleman field notes state that he had no access to fire area and needed fiberglass dead-end arm, 800' of 4 acsr conductor, 2 DE insulators and 2 dampers. The troubleman also marked tree fell into overhead lines. Cal Fire website has cause as under investigation with 59 acres burned. EOC preliminary notes: On June 6, 2021 at 1629 and 1858 hours, PG&E's Electric Incident Reporting On-Call Team received a voicemail from [REDACTED] Wildfire Safety Operations Center Expert with the HA/WC Team and [REDACTED] System Operator with the Distribution Control Center, respectively in regard to the Buck fire in Raymond, CA. It was reported that this incident was a 25 acre vegetation fire. The responding troubleman found a large branch in contact with 2 of 2 spans of overhead primary (Oakhurst 1101 12kV). An outage to 80 customers began on June 6, 2021 at 1512 hours. There are no known injuries/fatalities, property damage over \$50,000, or media outlets on site. This information is preliminary.
6-Jun	734	Non-HFTD	HOLLISTER 2106	HOLLISTER	Contact - Animal - Bird	Contact from object	Contact from object	Animal contact	Bird made contact with overhead transformer resulting in an ignition roughly 3 meters x 0.25 acre in size. This information is preliminary.

HFTD Reportables

PG&E has identified 58 reportable ignitions in HFTD year to date.



From: [REDACTED]
 Sent: Friday, June 4, 2021 7:38 AM
 Subject: Daily Ignition Update – Friday, June 4th

Team,
 Please see the daily ignitions report for ignitions identified 6/3 0600 hours – 6/4 0600 hours.

PIIR Scorecard

PIIR Status	Ignition Total
Complete	2
In Progress	2
Not Assigned	53
Grand Total	57

New Ignitions – Thursday 6/3

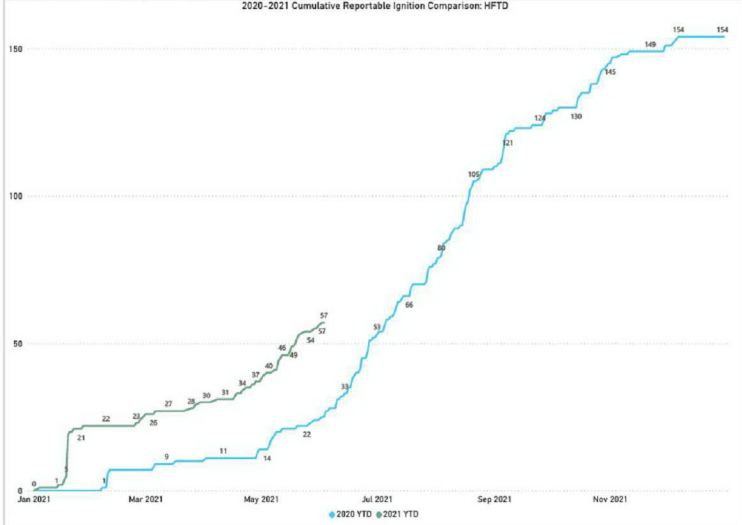
High Fire Threat Districts	6/3/2021	Total
Non-HFTD	1	1
Tier 3	1	1
Grand Total	2	2

Ignition Details

Create Date	Index No.	HFTD	Circuit	FAS - City	Suspected Initiating Event	Failure Driver	Failure Sub-Driver	Reviewer Notes

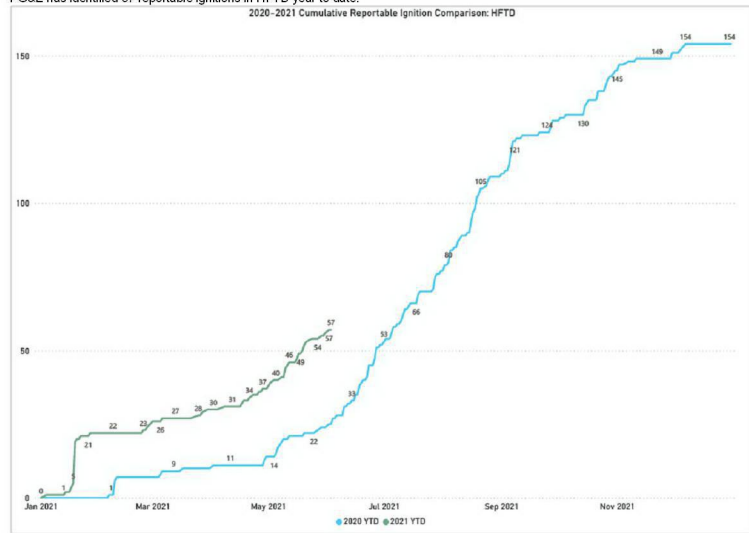
3-Jun	716	Tier 3	FORT ROSS 1121	CAZADERO	Vegetation	Contact from object	Veg. contact	Redwood tree fell into overhead circuit, resulting in a wires down incident and a small ignition. The ensuing fire was less than one meter in size. This information is preliminary.
-------	-----	--------	--------------------------	----------	------------	---------------------	--------------	--

HFTD Reportables
PG&E has identified 57 reportable ignitions in HFTD year to date.



2-Jun	706	Non-HFTD	SF H MARTIN 1108	SAN FRANCISCO	Equipment - PG&E	Contamination	Tracking	Troubleman found a burnt 12kv primary crossarm that self-extinguished. The ensuing fire was limited to PG&E assets. The weather was marked as fog, looks like tracking could have been the driver to the ignition. This information is preliminary.
2-Jun	710	Non-HFTD	CASSIDY 2107	MADERA	Equipment - Overloaded	All types of equipment / facility failure	Conductor failure-all	Customer overloaded service igniting a small grass fire below service in the back yard of the house due to melted/overloaded service. The ensuing fire was 1 meter - < 3 meters in size. This information is preliminary.
2-Jun	709	Tier 2	LAYTONVILLE 1102	WILLITS	Vegetation	Contact from object	Veg. contact	Oak tree fell and broke 4 acsr overhead conductor, resulting in an ignition. The ensuing fire was 0.25 acre - 10 acres in size. SAP ID 102196255. This information is preliminary.
2-Jun	708	Non-HFTD	JANES CREEK 1101	MCKINLEYVILL	Contact - 3rd Party	Contact from object	Vehicle contact	Structure fire, possibly caused by third party garbage truck making contact with overhead service and pulling service neutral compression sleeve apart. Troubleman states the possibly sequence of events is, 1. The customer left to work in the morning and the service was at proper height, then the truck turns around at 1200 and hits service and not knowing he hit it causing the service sleeve to pull apart and at 1230 fire starts. The ensuing fire was 3 meters - 0.25 acre in size. This information is preliminary.
2-Jun	712	Non-HFTD	BELLEVUE 1104	SANTA ROSA	Contact - 3rd Party	Contact from object	Balloon contact	Metallic balloon flew into overhead circuit, resulting in an ignition. The ensuing fire was 3 meters - 0.25 acre in size. This information is preliminary.
2-Jun	711	Non-HFTD	OAKLAND D 1110	OAKLAND	Equipment - PG&E	All types of equipment / facility failure	Riser Failure	Riser failed and burnt at the Kellum along with the jumper burning open, resulting in a pole fire that was limited to PG&E assets. This information is preliminary.
3-Jun	713	Non-HFTD	EAST GRAND 1109	BRISBANE	Equipment - PG&E	All types of equipment / facility failure	Pole failure	Pole fire with overhead conductor broken wire on ground resulting in a small ignition less than one meter in size. This information is preliminary.

HFTD Reportables
PG&E has identified 57 reportable ignitions in HFTD year to date.



Thanks,
 Supervisor | Electric Incident Investigation
 Electric Incident Data Management

From: [Redacted]
 Sent: Wednesday, June 2, 2021 7:46 AM
 Subject: Daily Ignition Update – Wednesday, June 2nd

Team,
 Please see the daily ignitions report for ignitions identified 6/1 0600 – 6/2 0600.

PIIR Scorecard

PIIR Status	Ignition Total
Complete	2
In Progress	2
Not Assigned	52
Grand Total	56

New Ignitions – Tuesday 6/1

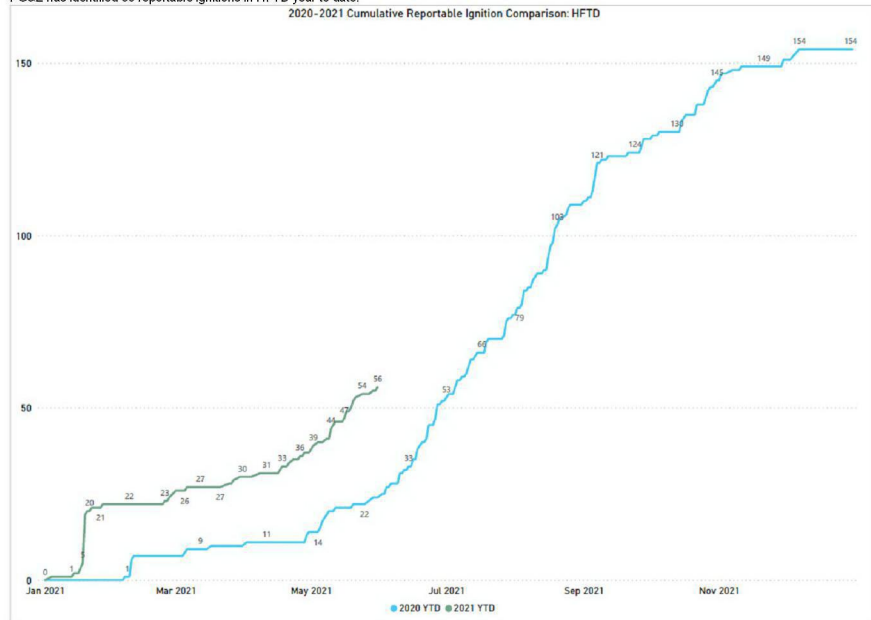
High Fire Threat Districts		
Non-HFTD	6	6
Grand Total	6	6

Ignition Details

Create Date	Index No.	HFTD	Circuit	FAS - City	Suspected Initiating	Failure Driver	Failure Sub-Driver	Reviewer Notes
-------------	-----------	------	---------	------------	----------------------	----------------	--------------------	----------------

				Event				
1-Jun	699	Non-HFTD	EL CERRITO G 1112	RICHMOND	Equipment - PG&E	Contamination	Tracking	Pole fire due likely due to tracking from fog. The ensuing fire was limited to PG&E assets. This information is preliminary.
1-Jun	704	Non-HFTD	SAN BERNARD 1101	ARVIN	Equipment - PG&E	All types of equipment / facility failure	Conductor failure-all	Overhead primary conductor failed due to unknown cause, resulting in a wires down incident that ignited a small grass fire. The ensuing fire was 3 meter - 0.25 acre in size. This information is preliminary.
1-Jun	702	Non-HFTD	TWISSELMAN 2105	LOST HILLS	Contact - Animal - Nest	Contact from object	Nest Contact	Transformer flashed over due to bird nest contact, resulting in a 1 acre grass fire. This information is preliminary.
1-Jun	701	Non-HFTD	SMYRNA 1101	WASCO	Contact - Animal - Nest	Contact from object	Nest Contact	Capacitor bank flashed over due to bird nest contact, resulting in a grass fire. The troubleman created 2 EC tags and COE tags for the damaged assets. The ensuing fire was 0.25 acre - 10 acres in size. This information is preliminary.
1-Jun	700	Non-HFTD	NEWHALL 1109	FIREBAUGH	Equipment - PG&E	All types of equipment / facility failure	Crossarm failure	4 acsr overhead primary conductor failed due to unknown cause, resulting in an ignition. The ensuing fire was 3 meters - 0.25 acre in size. This information is preliminary.
2-Jun	706	Non-HFTD	SF H MARTIN 1108	SAN FRANCISCO	Equipment - PG&E	Contamination	Tracking	Troubleman found a burnt 12kv primary crossarm that self-extinguished. The ensuing fire was limited to PG&E assets. The weather was marked as fog, looks like tracking could have been the driver to the ignition. This information is preliminary.

HFTD Reportables
PG&E has identified 56 reportable ignitions in HFTD year to date.



Thanks,



From: [REDACTED]
Sent: Tuesday, June 1, 2021 7:36 AM
Subject: Daily Ignition Update – Tuesday, June 1st

Team,

Please see the daily ignitions report for ignitions identified 5/28 0600 – 6/1 0600.

New ignitions – Friday 5/28 – <Monday 5/31

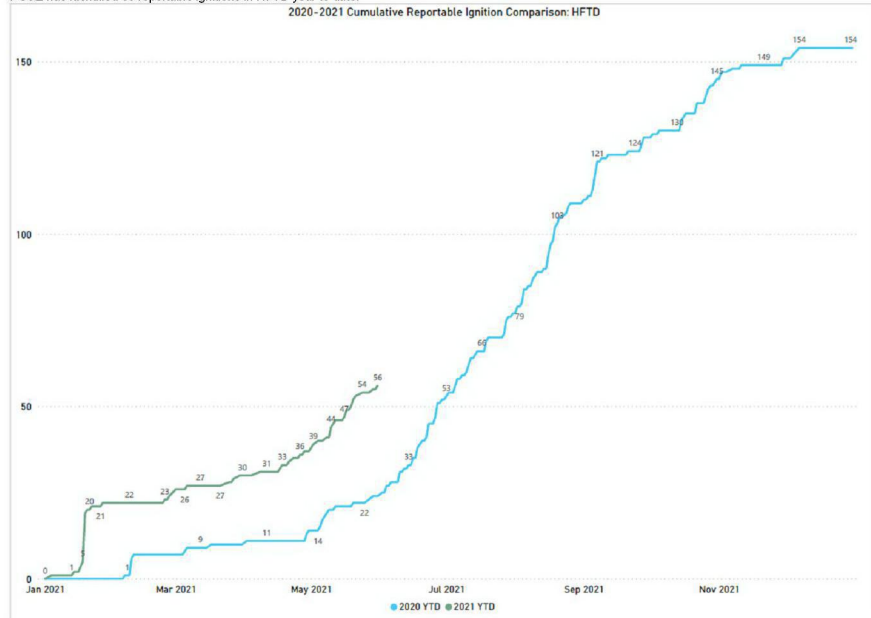
High Fire Threat Districts	28-May	29-May	30-May	31-May	
Non-HFTD	3	2	3	1	9
Tier 2	1	1	1	1	2
Grand Total	3	3	3	2	11

Ignition Details

Create Date	Index No.	HFTD	Circuit	FAS - City	Suspected Initiating Event	Failure Driver	Failure Sub-Driver	Reviewer Notes
28-May	669	Non-HFTD	MENDOTA 1102	MENDOTA	Equipment - PG&E	All types of equipment / facility failure	Splice/Clamp /Connector	Overhead splice failed, resulting in a wires down incident and igniting a small grass fire. The ensuing fire was 1 meter - < 3 meters in size. This information is preliminary.
28-May	668	Non-HFTD	SPENCE 1105	SALINAS	Equipment - PG&E	Contamination	Tracking	Distribution pole burnt in half near the top insulators. The troubleman marked the weather as foggy conditions, so the

									initiating cause could be due to tracking. No wires down on ground. The ensuing fire was limited to PG&E assets. This information is preliminary.
28-May	667	Non-HFTD	SPENCE 1104	CHUALAR	Equipment - PG&E	All types of equipment / facility failure	Equipment failure - Other		Transmission overhead with Distribution underbuild pole burnt in half at the distribution crossarm level. Multiple spans of distribution lines down on ground. On 5/30/2021 [REDACTED] sent over email that shows notes from CAP stating the ignition cause was possibly poor or missing bond on the distribution or guy hardware. The ensuing fire was limited to PG&E assets. This information is preliminary.
29-May	679	Non-HFTD	TULARE LAKE 1108	CORCORAN	Contact - Animal - Nest	Contact from object	Nest Contact		Pole fire and burned/flashed cap bank caused by crow's nest. The ensuing fire was limited to PG&E assets. This information is preliminary.
29-May	677	Tier 2	HALSEY 1102	AUBURN	Equipment - PG&E	All types of equipment / facility failure	Splice/Clamp /Connector		Failed overhead splice/connector, resulted in an overhead conductor to failed and fall into tree igniting a small fire. The ensuing fire was 3 meter - 0.25 acre in size. This information is preliminary.
29-May	675	Non-HFTD	SF H 1108	SAN FRANCISCO	Equipment - PG&E	All types of equipment / facility failure	Pole failure		Pole top caught fire possibly due to transformer failure. ILIS record shows Transformer failed/failed. The ensuing fire was limited to PG&E assets. This information is preliminary.
30-May	685	Non-HFTD	COLUMBUS 1103	BAKERSFIELD	Equipment - PG&E	Vandalism	Conductor failure-all		Customer stealing power, overloaded cable resulting in an ignition. Troublemaker states crew will need to install conduit and new UG cable and the customer will have to replace panel. This information is preliminary.
30-May	684	Non-HFTD	LLAGAS 2101	GILROY	Equipment - PG&E	All types of equipment / facility failure	Splice/Clamp /Connector		Troublemaker made B Tag for hollow pole top, CN conn to vertical run was broken but no shiny spots and did not arc when pushed against the CN. fire was 6 ft X 10ft near base of pole, cust saw pole arc. This information is preliminary.
30-May	683	Non-HFTD	HOOPA 1101	HOOPA	Vegetation	Contact from object	Veg. contact		Tree fell into overhead primary circuit, resulting in a wires down incident. The ensuing fire was 0.25 acre - 10 acres in size. This information is preliminary.
31-May	698	Non-HFTD	VACAVILLE 1106	VACAVILLE	Unknown	(blank)	(blank)		Fire burnt two poles and grass vegetation. The cause of the ignition is unknown at this time. EOC preliminary notes: On May 31, 2021 at 1340 hours, PG&E received an EIR Hotline voicemail from [REDACTED] Wildfire Safety Operations Center Supervisor with the Hawk Team, in regard to a fire with 2 outages. The Peabody 2112 Distribution Circuit number 063642112 and the Peabody 2105 21kV Distribution Circuit number 063642105 were affected, in the area of Vanden Rd and Cannon Rd, Vacaville (Solano County). The Fairfield Fire Department responded to the approximately 5-acre fire, that is mostly out but there are still a few hot spots still remaining and in the process of being extinguished. There are no known reports of property damage expecting to exceed \$50,000, significant public attention/media reports, or any injuries/fatalities. This information is preliminary. OIS: 1362102, 1362123; ILIS: 21-0067965, 21-0067968. (2 outages); EC Tags: 121434828, 121434823, 121434851; PM Order: 31541746; SAP ID: 103962786, 101658744. This information is preliminary.
31-May	697	Tier 2	TIVY VALLEY 1107	SANGER	Vegetation	Contact from object	Veg. contact		Overhead secondary lines made contact possibly due to tree branches pushing lines together. The conductors arced and ignited a small fire. The ensuing fire was roughly 30 acres per Cal Fire. This information is preliminary.

HFTD Reportables
PG&E has identified 56 reportable ignitions in HFTD year to date.



Thanks,

From: [REDACTED]
Sent: Friday, May 28, 2021 7:18 AM
Subject: Daily Ignition Update – Friday, May 28th

Team,

Please see the daily ignitions report for ignitions identified 5/27 0600 – 5/28 0600.

New Ignitions – Thursday 5/27

High Fire Threat

Districts	27-May	
Non-HFTD	3	3
Grand Total	3	3

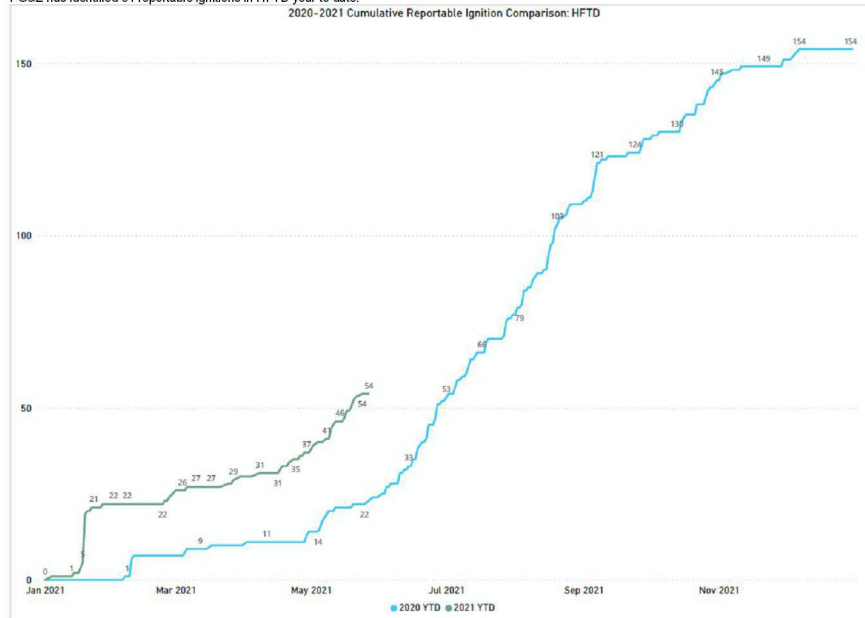
Ignition Details

Create Date	Index No.	HFTD	Circuit	FAS - City	Suspected Initiating Event	Failure Driver	Failure Sub-Driver	Reviewer Notes
27-May	664	Non-HFTD	WYANDOTTE 1110	OROVILLE	Vegetation	Contact from object	Veg. contact	Tree fell into overhead secondary circuit, resulting in an ignition. The ensuing fire was 1 meter - < 3 meters in size. This information is preliminary.
27-May	659	Non-HFTD	HIGHWAY 1105	AMERICAN CAN	Equipment - PG&E	All types of equipment / facility failure	Splice/Clamp /Connector	On May 27, 2021 at 1035 hours, PG&E received a EIR Hotline voicemail from [REDACTED] with the Central DCC, in regard to a fire. The PG&E Troubleshooter, [REDACTED] patrolled the Highway 110 Distribution Circuit number 042651105, near 4 Eucalyptus Drive in American Canyon. He observed a 25' x 50' brush and marshland fire four spans load-side of LR 8962 and 1-span of wire down five spans load-side of LR 8962. Initial analysis by the troubleshooter indicates that the ignition was caused by an overhead 4ACSR automatic splice failure mid-span. The American Canyon Fire Department responded to and extinguished the fire. The outage began on May 27, 2021 at 0931 is currently affecting three customers at this time. The EC tag # 121408393 was submitted for repairs. No known injuries and only known damage is brush and marshland. This information is preliminary.
27-May	658	Non-HFTD	WEST FRESNO 1111	FRESNO	Equipment - PG&E	All types of equipment / facility failure	Splice/Clamp /Connector	Overhead secondary connector failed and ignited a small grass fire at the base of the pole. The responding troubleshooter opened the transformer and replaced connectors. The ensuing fire was less than one meter in size. This information is preliminary.

HFTD Reportables

PG&E has identified 54 reportable ignitions in HFTD year to date.

2020-2021 Cumulative Reportable Ignition Comparison: HFTD



From: [REDACTED]
Sent: Thursday, May 27, 2021 7:09 AM
Subject: Daily Ignition Update – Thursday, May 27th

Team,

Please see the daily ignitions reports with PG&E attributable ignitions identified from 5/26 at 0600 to 5/27 at 0600.

New Ignitions – Wednesday 5/26

High Fire Threat Districts 26-May

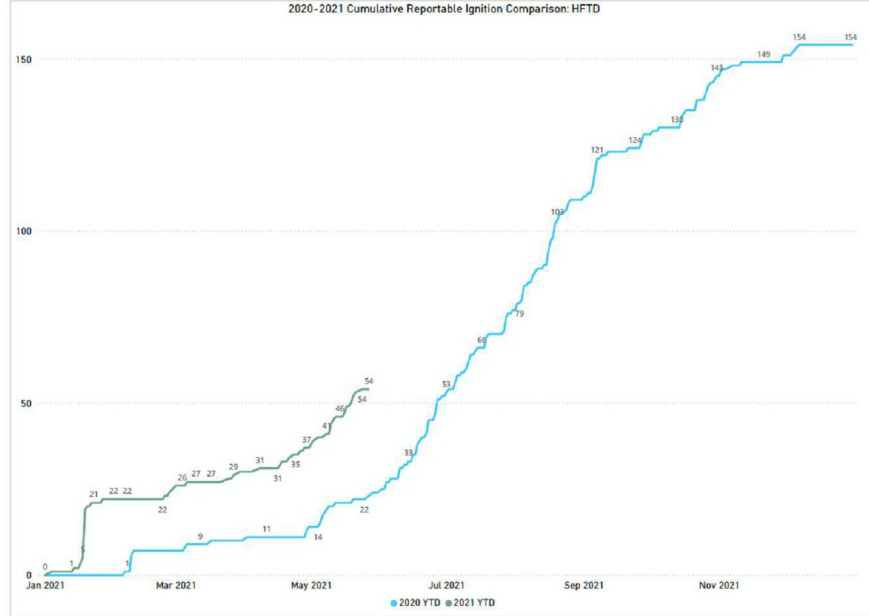
Non-HFTD	1	1
Grand Total	1	1

Ignition Details

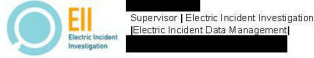
Create Date	Index No.	HFTD	Circuit	FAS - City	Suspected Initiating Event	Failure Driver	Failure Sub-Driver	Reviewer Notes
26-May	654	Non-HFTD	ASHLAN AVE 1109	FRESNO	Contact - 3rd Party	Contact from object	Contact from Object - Other	Third party vehicle possibly made contact with city street light. The responding troubleman found wire down on ground and reports a 1 meter - < 3 meter grass fire that was self-extinguished. This information is preliminary.

HFTD Reportables

PG&E has identified 54 reportable ignitions in HFTD year to date.



Thanks,



Supervisor | Electric Incident Investigation
Electric Incident Data Management

From: [Redacted]
Sent: Wednesday, May 26, 2021 7:22 AM
Subject: Daily Ignition Update – Wednesday, May 26th

Team,

Please see the daily ignitions reports with ignitions identified 5/25 at 0600 to 5/26 at 0600.

New Ignitions – Tuesday 5/25

High Fire Threat Districts 25-May

Non-HFTD	2	2
Grand Total	2	2

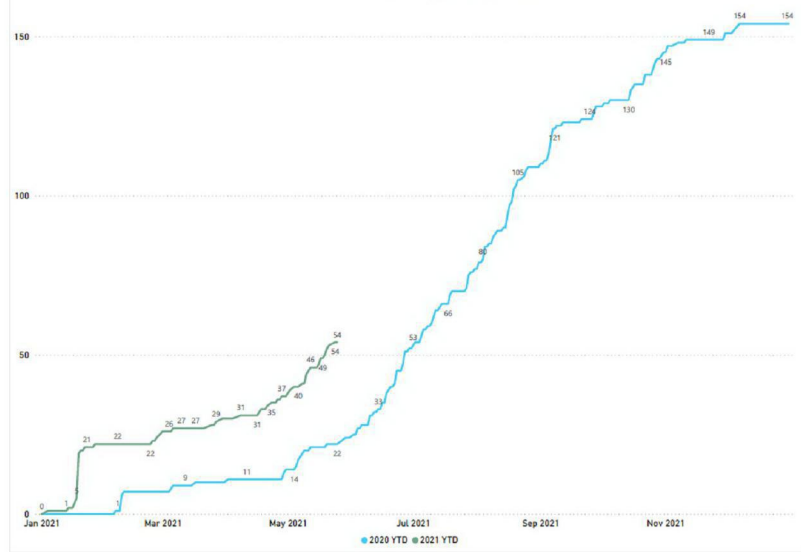
Ignition Details

Create Date	Index No.	HFTD	Circuit	FAS - City	Suspected Initiating Event	Failure Driver	Failure Sub-Driver	Reviewer Notes
25-May	652	Non-HFTD	CUYAMA 2101	CUYAMA VALLE	Contact - Animal - Bird	Contact from object	Animal contact	Found dead bird on Line Recloser, found flashed lightning arrester & PT. Appears bird contact started small fire & burnt pole (surface damage only). Fire also damaged the ground run, 4 pin voltage sensor cord, SCADA cord and device markings. Created COE 307842 to have repairs made. Completed fire information page & bird report form. The ensuing fire was 3 meter - 0.25 acre in size. This information is preliminary.
25-May	651	Non-HFTD	CALIFORNIA AVE 1108	FRESNO	Equipment - PG&E	All types of equipment / facility failure	Riser Failure	Responding troubleman found burnt service riser molding with burnt surrounding vegetation. The ensuing fire was 1 meter - < 3 meters in size. Troubleman created corrective tag for damaged assets. This information is preliminary.

HFTD Reportables

PG&E has identified 54 reportable ignitions in HFTD year to date.

2020-2021 Cumulative Reportable Ignition Comparison: HFTD



From: [REDACTED]
 Sent: Tuesday, May 25, 2021 8:15 AM
 Subject: Daily Ignition Update – Tuesday, May 25th

Team,
 Please see the daily ignitions report for ignitions identified 5/24 0600 – 5/25 0600.

New Ignitions – Monday 5/24

Row Labels	5/24	Total
Non-HFTD	2	2
Zone 1	0	0
Tier 2	1	1
Tier 3	0	0
Grand Total	3	3

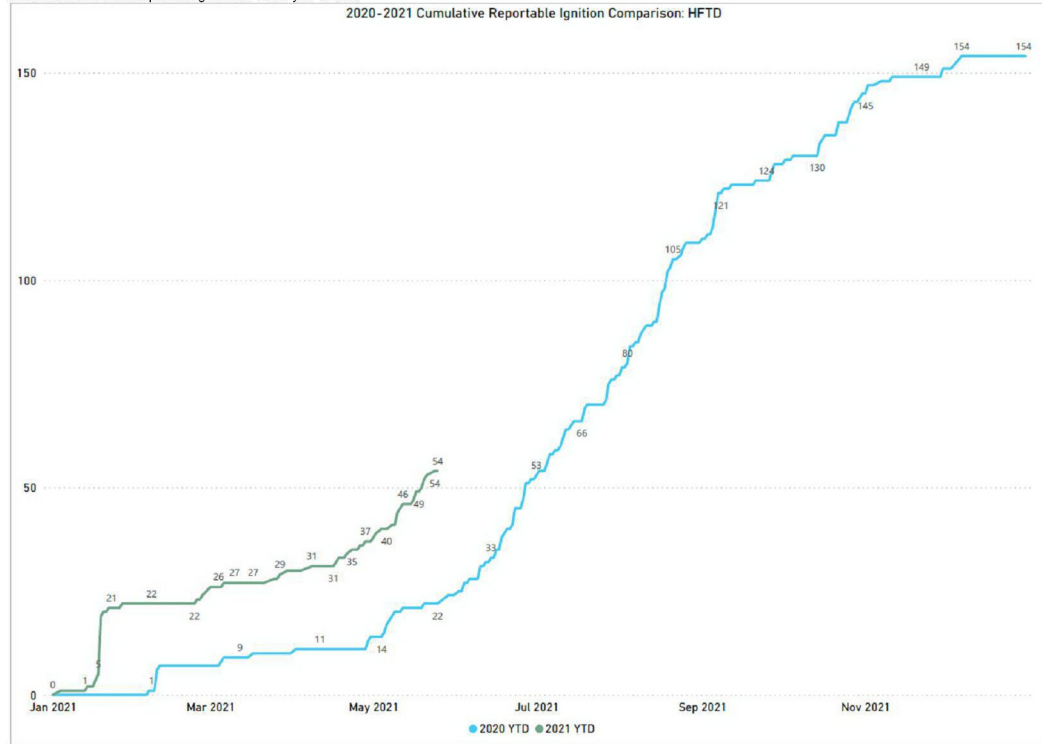
Ignition Details

Create Date	Index No.	HFTD	Circuit	FAS - City	Suspected Initiating Event	Failure Driver	Failure Sub Driver
24-May	648	Non-HFTD	OAKLAND D 1112	BERKELEY	Contact - 3rd Party	Contact from object	Balloon contact
24-May	646	Non-HFTD	WOODLAND 1102	DAVIS	Contact - 3rd Party	Contact from object	Vehicle contact
24-May	645	Tier 2	WYANDOTTE 1107	BANGOR	Vegetation	Contact from object	Veg. contact



20-May	647		GEYSERVILLE 1101	GEYSERVILLE	Vegetation	Contact from object	Veg. contact
--------	-----	--	------------------	-------------	------------	---------------------	--------------

HFTD Reportables
 PG&E has identified 54 reportable ignitions in HFTD year to date.



Thank you.

From: [Redacted]
 Sent: Monday, May 24, 2021 7:57 AM
 Subject: Daily Ignition Update – Monday, May 24th

Team,

Please see the daily ignitions report for ignitions identified 5/21 0600 – 5/24 0600.



New PG&E Attributable Ignitions – Friday 5/21 – Sunday 5/23

Row Labels	5/21	5/22	5/23	Total
Non-HFTD	2	3	0	5
Tier	0	0	0	0
Tier 2	1	0	0	1
Tier 3	0	0	0	0
Grand Total	3	3	0	6

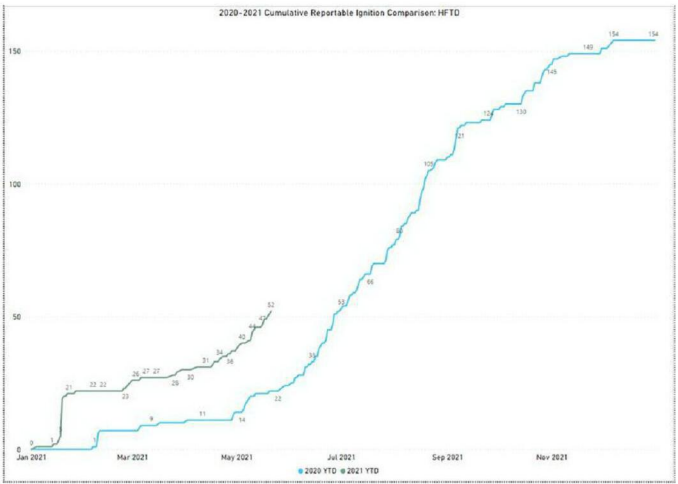
Ignition Details

Date	Count	Category	Location	Equipment	Equipment Failure	Conductor Failure	
21-May	629	Non-HFTD	LAS GALLINAS A 1107	SAN RAFAEL	Equipment - PG&E	All types of equipment / facility failure	Conductor failure-all
21-May	632	Tier 2	CEDAR CREEK 1101	MONTGOMERY C	Equipment - PG&E	All types of equipment / facility failure	Transformer failure
21-May	633	Non-HFTD	PARLIER 1104	PARLIER	Contact - 3rd Party	Contact from object	Contact from Object - Other



22-May	635	Non-HFTD	OLEMA 1101	INVERNESS	Equipment - PG&E	All types of equipment / facility failure	Transformer failure
							
22-May	637	Non-HFTD	BORDEN 1101	MADERA	Equipment - PG&E	All types of equipment / facility failure	Splice/Clamp /Connector
22-May	641	Non-HFTD	CRESSEY 2104	WINTON	Equipment - PG&E	All types of equipment / facility failure	Fuse failure - all
							

HFTD Reportables
PG&E has identified 52 reportable ignitions in HFTD year to date.



From: [REDACTED]
Sent: Friday, May 21, 2021 7:41 AM
Subject: Daily Ignition Update – Friday, May 21st

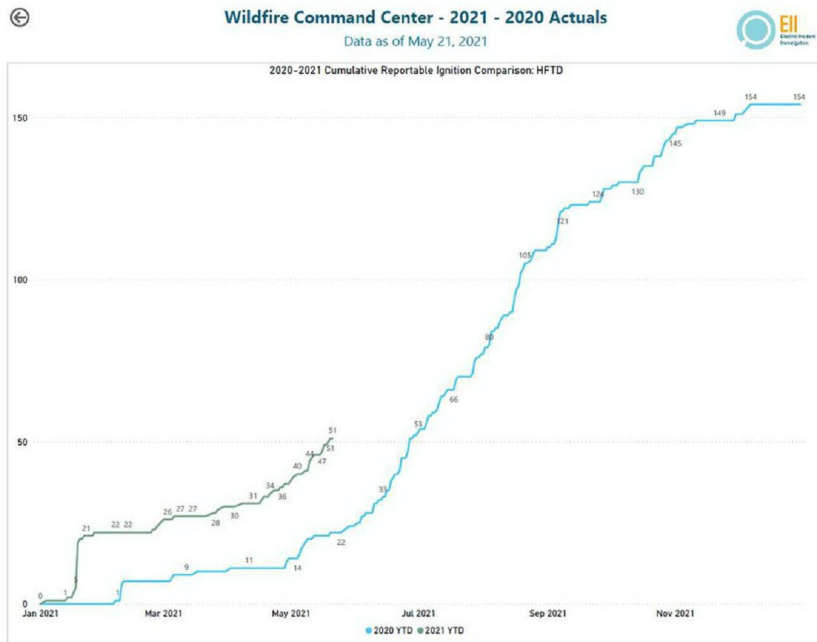
Team,
Please see the attached daily ignitions report and see a brief summary below.

- 2 ignition attributable to PG&E assets have been identified

- 1 ignition met CPUC reporting criteria
 - 1 ignition caused by Vegetation Contact in a HFTD
- 1 ignition did not meet CPUC reporting criteria
 - 1 ignition caused by Contact – 3rd Party in a Non-HFTD
- 6 ignitions not attributable to PG&E assets have been identified
 - 4 ignitions caused by Other Fires: Non-PG&E related, have been identified
 - 2 duplicate ignition events were identified.
- 1 ignition with unknown cause has been identified in a Non-HFTD
 - Reviewer Preliminary Notes: Unknown cause of the ignition. Troublemaker field notes say transformer was open and service was idle. Fire department will need to be contacted to obtain a fire report. The ensuing fire was 1 meter - < 3 meters in size. This information is preliminary.

Ignition Tracker					
Ignition Dt	Attributable to PG&E Assets	CPUC Reportable Ignition	Asset Cld	HFTD	Suspected Initiating Event
5/20/2021	N	N	Distribution	Non-HFTD	Other Fire: Non-PG&E relate
5/20/2021	Y	N	Distribution	Non-HFTD	Contact - 3rd Party
5/20/2021	N	N	Distribution	Non-HFTD	Other Fire: Non-PG&E relate
5/20/2021	Y	Y	Distribution	Tier 2	Vegetation
5/20/2021	N	N	Distribution	Tier 2	Duplicate
5/20/2021	N	N	Distribution	Tier 2	Duplicate
5/20/2021	N	N	Distribution	Non-HFTD	Other Fire: Non-PG&E relate
5/20/2021	Unknown	Unknown	Distribution	Non-HFTD	Unknown
5/20/2021	N	N	Distribution	Non-HFTD	Other Fire: Non-PG&E relate

HFTD Reportables
PG&E has identified 51 reportable ignitions in HFTD year to date.



From: [Redacted]
Sent: Thursday, May 20, 2021 8:26 AM
Subject: Daily Ignition Update – Thursday, May 20th

Team,

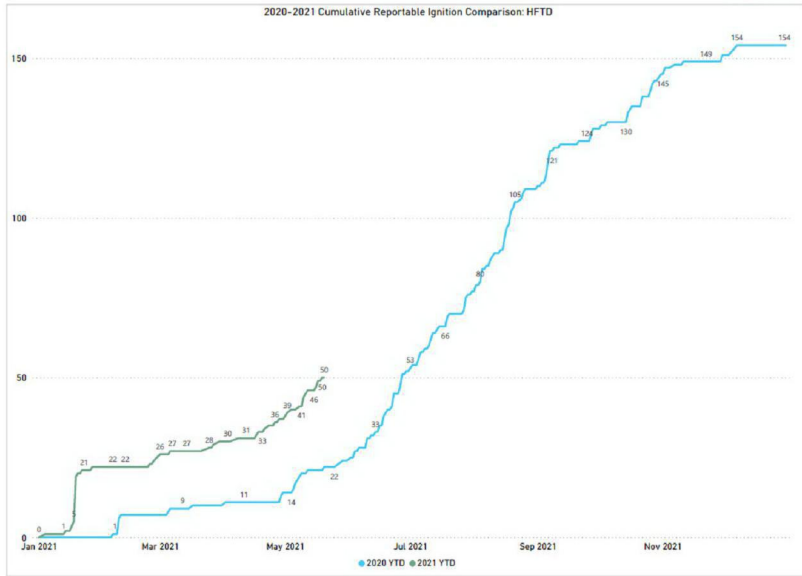
Please see the attached daily ignitions report and see a brief summary below.

- 5 ignition attributable to PG&E assets have been identified
 - 4 ignition met CPUC reporting criteria
 - 1 ignition caused by Contact – 3rd Party in a Non-HFTD
 - 2 ignitions caused by Equipment Failure in a Non-HFTD
 - 1 ignition caused by Vegetation Contact in a HFTD
 - 1 ignition did not meet CPUC reporting criteria
 - 1 ignition caused by Vegetation contact in a Non-HFTD
- 2 ignitions not attributable to PG&E assets have been identified
 - 2 ignitions caused by Other Fires: Non-PG&E related, have been identified

Ignition Tracker					
Ignition Dt	Attributable to PG&E Assets	CPUC Reportable Ignition	Asset Cld	HFTD	Suspected Initiating Event
5/19/2021	Y	Y	Distribution	Non-HFTD	Equipment - PG&E
5/19/2021	N	N	Distribution	Non-HFTD	Other Fire: Non-PG&E relate
5/19/2021	Y	Y	Distribution	Non-HFTD	Equipment - PG&E
5/19/2021	Y	Y	Distribution	Tier 2	Vegetation
5/19/2021	Y	Y	Distribution	Non-HFTD	Contact - 3rd Party
5/19/2021	N	N	Distribution	Non-HFTD	Vegetation
5/19/2021	N	N	Transmissid	Non-HFTD	Other Fire: Non-PG&E relate

HFTD Reportables

PG&E has identified 50 reportable ignitions in HFTD year to date.



From: [Redacted]
Sent: Wednesday, May 19, 2021 7:53 AM
Subject: Daily Ignition Update - Wednesday, May 19th

Team,
Please see the attached daily ignitions report and see a brief summary below.

- 2 ignition attributable to PG&E assets was identified
 - 2 ignition met CPUC reporting criteria
 - 1 ignition caused by Animal Contact in a Non-HFTD
 - 1 ignition caused by Equipment Failure in Non-HFTD
- 3 ignitions not attributable to PG&E assets have been identified
 - 3 ignitions caused by Other Fires: Non-PG&E related, have been identified

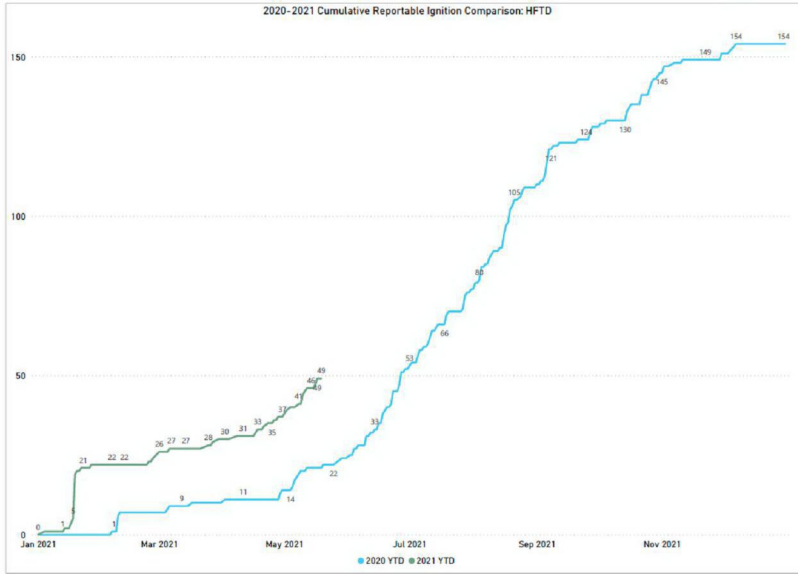
Ignition Tracker					
Ignition Date	Attributable to PG&E Assets	CPUC Reportable Ignition	Asset Class	HFTD	Suspected Initiating Event
5/18/2021	N	N	Distribution Non-HFTD	Other Fire: Non-PG&E related	
5/18/2021	Y	Y	Distribution Non-HFTD	Contact - Animal - Bird	
5/18/2021	N	N	Distribution Non-HFTD	Other Fire: Non-PG&E related	
5/18/2021	N	N	Distribution Tier 3	Other Fire: Non-PG&E related	
5/18/2021	Y	Y	Transmissid Non-HFTD	Equipment - PG&E	

HFTD Reportables
PG&E has identified 49 reportable ignitions in HFTD year to date.



Wildfire Command Center - 2021 - 2020 Actuals

Data as of May 19, 2021



From: [REDACTED]
 Sent: Tuesday, May 18, 2021 7:37 AM
 Subject: Daily Ignition Update – Tuesday, May 18th

Team,
 Please see the attached daily ignitions report and see a brief summary below.

- 3 ignitions attributable to PG&E assets have been identified
 - 3 ignitions met CPUC reporting criteria
 - 1 ignitions caused by Animal Contact in a Non-HFTD
 - 1 ignition caused by Equipment Failure in a HFTD
 - 1 ignition caused by 3rd Party Contact in a Non-HFTD
- 5 ignitions not attributable to PG&E assets have been identified
 - 5 ignitions caused by Other Fires: Non-PG&E related, have been identified
- 1 ignition with unknown cause has been identified in a HFTD
 - Reviewer Preliminary Notes: Grass fire due to unknown cause, but might be attributable to PG&E. Troubleman field remarks: small fire near pole at same time the line tripped. Cause of ignition is still under investigation.

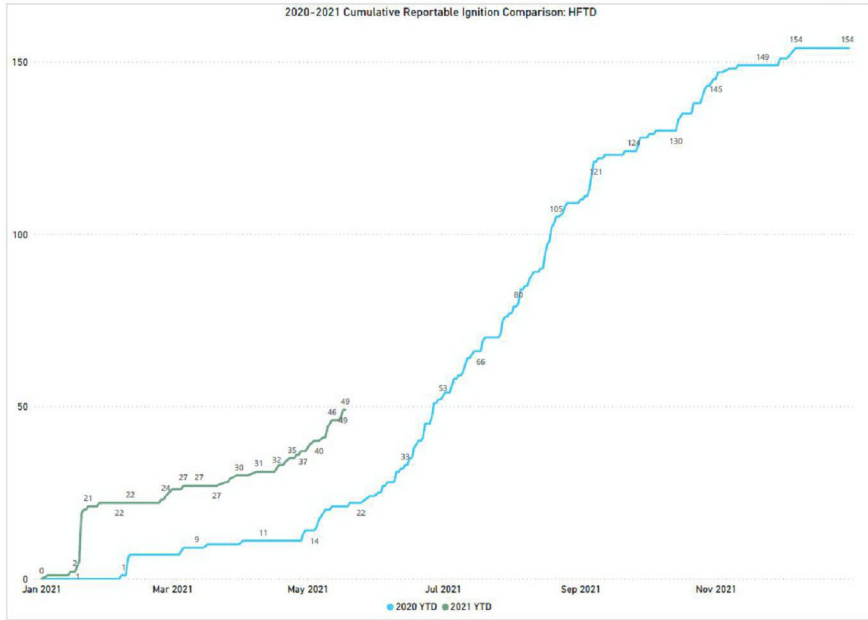
Ignition Tracker					
Ignition Dt	Attributable to PG&E Assets	CPUC Reportable Ignition	Asset Cid	HFTD	Suspected Initiating Event
5/16/2021	N	N	Distribution	Tier 2	Other Fire: Non-PG&E relate
5/17/2021	N	N	Distribution	Tier 2	Other Fire: Non-PG&E relate
5/17/2021	N	N	Distribution	Tier 2	Other Fire: Non-PG&E relate
5/17/2021	Y	Y	Distribution	Tier 2	Equipment - PG&E
5/17/2021	N	N	Distribution	Non-HFTD	Other Fire: Non-PG&E relate
5/17/2021	Unknown	Unknown	Distribution	Tier 2	Unknown
5/17/2021	Y	Y	Distribution	Non-HFTD	Contact - Animal - Other
5/17/2021	Y	Y	Distribution	Non-HFTD	Contact - 3rd Party
5/17/2021	N	N	Distribution	Non-HFTD	Other Fire: Non-PG&E relate

Actuals vs STIP Target
 PG&E has identified 49 reportable ignitions in HFTD year to date.



Wildfire Command Center - 2021 - 2020 Actuals

Data as of May 18, 2021



From: [REDACTED]
 Sent: Monday, May 17, 2021 9:00 AM
 Subject: Daily Ignition Update – Monday, May 17th

Team,

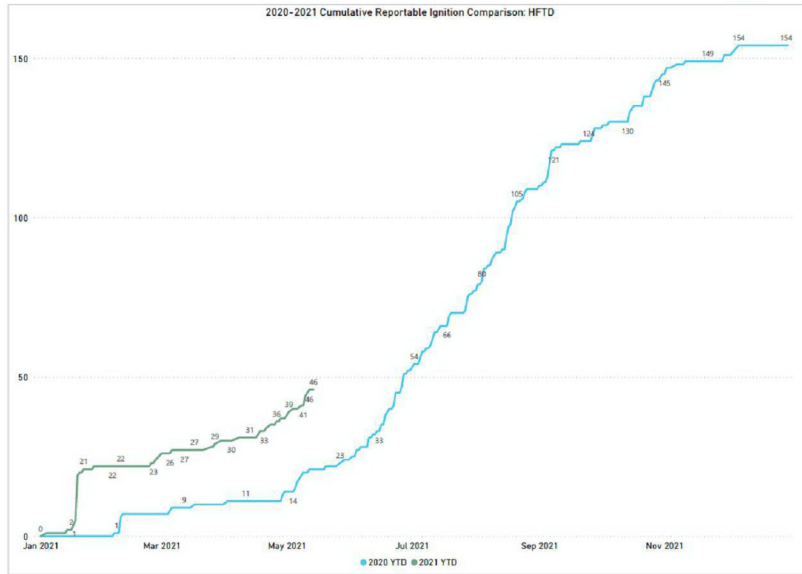
Please see the attached daily ignitions report and see a brief summary below.

- 17 ignitions attributable to PG&E assets have been identified
 - 12 ignitions did not met CPUC reporting criteria
 - 9 ignitions caused by Equipment Failure in Non-HFTD
 - 3 ignitions caused by Equipment Failure in HFTD
 - 5 ignitions met CPUC reporting criteria
 - 2 ignitions caused by Animal Contact in Non-HFTD
 - 1 ignition caused by Animal Contact in HFTD
 - 1 ignition caused by Equipment Failure in Non-HFTD
 - 1 ignition caused by 3rd Party Contact in Non-HFTD
- 10 ignitions not attributable to PG&E assets have been identified
 - 4 ignitions caused by Other Fires: Non-PG&E related, have been identified
 - 6 duplicate ignitions have been identified
- 1 ignition with unknown caused has been identified in Non-HFTD
 - Reviewer Preliminary Notes: Vegetation fire unknown if attributable to PG&E assets. Not much information on incident provided by the troublemen field notes. The responding troublemen will need to be contacted for additional details. This information is preliminary.



Wildfire Command Center - 2021 - 2020 Actuals

Data as of May 14, 2021



From: [REDACTED]
 Sent: Thursday, May 13, 2021 7:48 AM
 Subject: Daily Ignition Update – Thursday, May 13th

Team,

Please see the attached daily ignitions report and see a brief summary below.

- 3 ignitions attributable to PG&E assets have been identified
 - 3 ignitions met CPUC reporting criteria
 - 1 ignition caused by Vegetation in Non-HFTD
 - 1 ignition caused by Vegetation in HFTD
 - 1 ignitions caused by Contact - 3rd Party in Non-HFTD
- 2 ignitions caused by Other Fires; Non-PG&E related, have been identified
- 1 ignition with unknown cause has been identified
 - 1 ignition due to unknown cause in Non-HFTD
 - Unknown what occurred during this incident. The troubleman field remarks only say "safe" and "patrol - found nothing". I attempted to reach out to the troubleman on Thursday morning May, 13th but had no luck. Unable to locate any additional information in ILIS or TOTL. This information is preliminary.

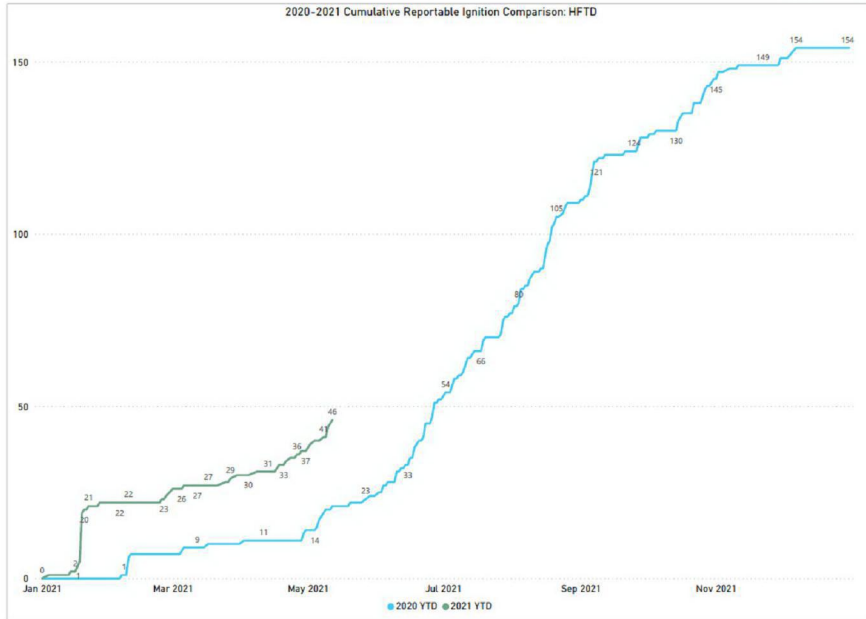
Ignition Tracker					
Ignition Date	Attributable to PG&E Assets	CPUC Reportable Ignition	Asset Class	HFTD	Suspected Initiating Event
5/12/2021	Y	Y	Distribution	Non-HFTD	Contact - 3rd Party
5/12/2021	Unknown	Unknown	Distribution	Non-HFTD	Unknown
5/12/2021	N	N	Distribution	Non-HFTD	Other Fire: Non-PG&E related
5/12/2021	Y	Y	Distribution	Tier 3	Vegetation
5/12/2021	N	N	Distribution	Non-HFTD	Other Fire: Non-PG&E related
5/12/2021	Y	Y	Distribution	Non-HFTD	Vegetation

Actuals vs STIP Target
 PG&E has identified 46 reportable ignitions in HFTD year to date.



Wildfire Command Center - 2021 - 2020 Actuals

Data as of May 13, 2021



From: [REDACTED]
 Sent: Wednesday, May 12, 2021 7:51 AM
 Subject: Daily Ignition Update – Wednesday, May 12th

Team,

Please see the attached daily ignitions report and see a brief summary below.

- 4 Ignitions attributable to PG&E assets have been identified
 - 3 ignition met CPUC reporting criteria
 - 1 ignition caused by Equipment Failure in HFTD
 - 2 ignitions caused by Equipment Failure in Non-HFTD
 - 1 ignition did not meet CPUC reporting criteria
 - 1 ignition caused by Equipment Failure in Non-HFTD
- 6 ignitions caused by Other Fires: Non-PG&E related, have been identified
 - 2 duplicates were identified
- 1 ignition with unknown cause has been identified
 - 1 structure fire due to unknown cause in Non-HFTD
 - Service neutral and conductor melted apart possibly due to vehicle contact. Photos appear to show smoke coming from structure roof but unknown at this time if PG&E assets caused the ignition. This information is preliminary.

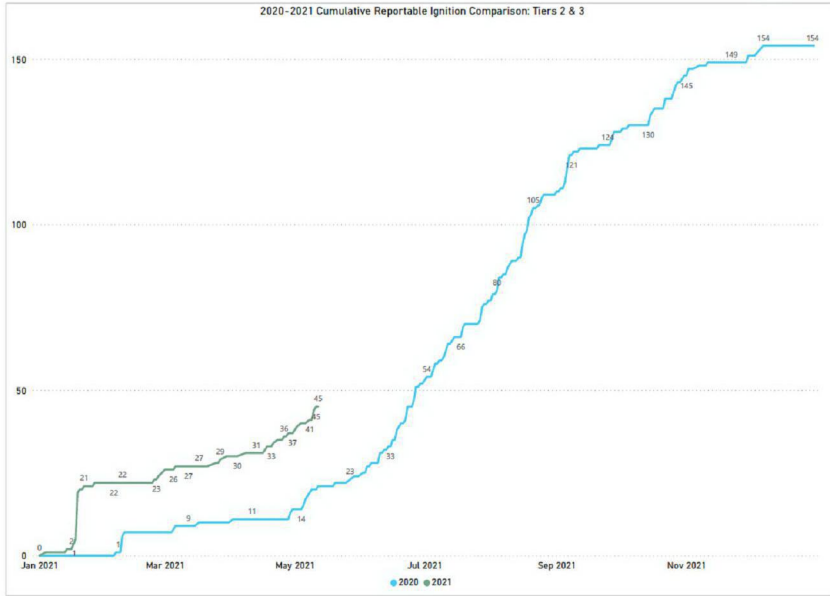
Ignition Tracker					
Ignition Date	Attributable to PG&E Assets	CPUC Reportable Ignition	Asset Class	HFTD	Suspected Initiating Event
5/11/2021	N	N	Distribution	Non-HFTD	Other Fire: Non-PG&E related
5/11/2021	N	N	Distribution	Non-HFTD	Duplicate
5/11/2021	Y	Y	Distribution	Non-HFTD	Equipment - PG&E
5/11/2021	N	N	Distribution	Non-HFTD	Other Fire: Non-PG&E related
5/11/2021	Unknown	Unknown	Distribution	Non-HFTD	Unknown
5/11/2021	Y	Y	Distribution	Tier 2	Equipment - PG&E
5/11/2021	N	N	Distribution	Non-HFTD	Other Fire: Non-PG&E related
5/11/2021	N	N	Distribution	Non-HFTD	Duplicate
5/11/2021	Y	Y	Distribution	Non-HFTD	Equipment - PG&E
5/11/2021	Y	N	Distribution	Non-HFTD	Equipment - PG&E
5/11/2021	N	N	Distribution	Tier 2	Other Fire: Non-PG&E related

Actuals vs STIP Target
 PG&E has identified 46 reportable ignitions in HFTD year to date.



Wildfire Command Center - 2021 - 2020 Actuals

Data as of May 12, 2021



Thanks,



Supervisor | Electric Incident Investigation
Electric Incident Data Management

From: [Redacted]
Sent: Tuesday, May 11, 2021 7:12 AM
Subject: Daily Ignition Update – Tuesday, May 11th

Team,

Please see the attached daily ignitions report and see a brief summary below.

- 4 ignitions attributable to PG&E assets have been identified
 - All 4 ignition met CPUC reporting criteria
 - 1 ignitions caused by Equipment Failure in Non-HFTD
 - 2 ignitions caused by Vegetation in HFTD
 - Tree fell through overhead circuit, resulting in a wires down incident and an ignition. The ensuing fire was 3 meters – 0.25 acre in size.
 - Tree fell into overhead circuit resulting in a wires down incident and an ignition. The ensuing fire was 3 meters - 0.25 acre in size.
 - 1 ignition caused by Animal Contact in HFTD
 - Bird flew into overhead circuit resulting in a wires down incident. The ensuing fire was 3 meters - 0.25 acre in size.
- 3 ignitions caused by Other Fires: Non-PG&E related, have been identified

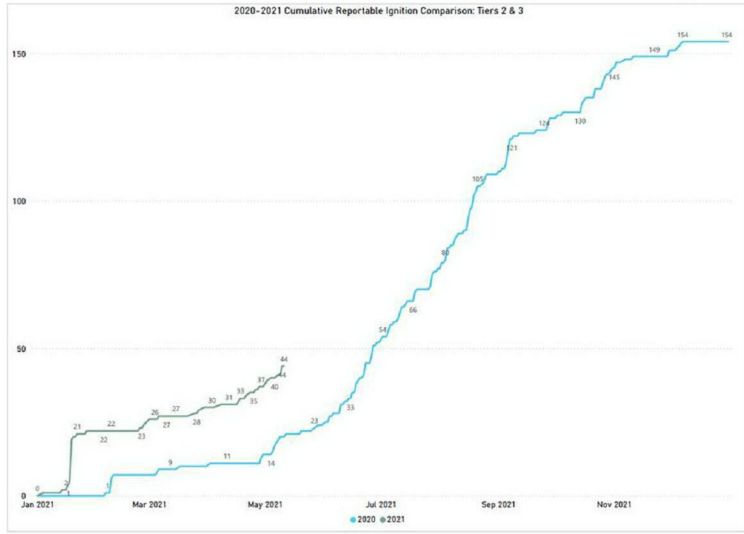
Ignition Tracker					
Ignition Dt	Attributable to PG&E Assets	CPUC Reportable Ignition	Asset Cld	HFTD	Suspected Initiating Event
5/10/2021	Y	Y	Distribution	Tier 3	Vegetation
5/10/2021	Y	Y	Distribution	Tier 2	Contact - Animal - Bird
5/10/2021	Y	Y	Distribution	Non-HFTD	Equipment - PG&E
5/10/2021	Y	Y	Distribution	Tier 2	Vegetation
5/10/2021	N	N	Distribution	Non-HFTD	Other Fire: Non-PG&E relate
5/10/2021	N	N	Distribution	Non-HFTD	Other Fire: Non-PG&E relate
5/10/2021	N	N	Distribution	Non-HFTD	Other Fire: Non-PG&E relate

Actuals vs STIP Target
PG&E has identified 44 reportable ignitions in HFTD year to date.



Wildfire Command Center - 2021 - 2020 Actuals

Data as of May 11, 2021



From: [REDACTED]
 Sent: Monday, May 10, 2021 8:35 AM
 Subject: Daily Ignition Update – Monday, May 10th

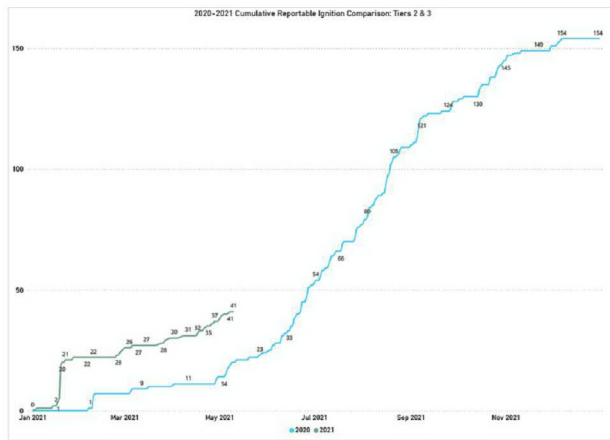
Team,

Please see the attached daily ignitions report and see a brief summary below.

- 10 Ignitions attributable to PG&E assets have been identified
 - 7 ignition met CPUC reporting criteria
 - 2 ignitions caused by Equipment Failure
 - 2 ignitions caused by Vegetation
 - 2 ignitions caused by Third Party Contact
 - 1 ignition caused by Animal Contact
 - 3 ignitions did not meet CPUC reporting criteria
 - 2 ignitions caused by Equipment Failure
 - 1 ignition caused by Third Party Contact
- 12 ignitions caused by Other Fires: Non-PG&E related, have been identified
 - 1 has been identified as a duplicate
 - 2 ignition with unknown cause have been identified.
 - 1 Structure fire due to unknown cause.
 - Preliminary review: Structure fire due to unknown cause. Troublemaker was not able to access the meter room and was released by fire department. Fire report will need to be obtained from San Jose Fire Department to help determine if PG&E assets were associated to the ignition. This information is preliminary.
 - 1 Wildfire (Plumas Fire) due to unknown cause.
 - Preliminary review: Plumas wildfire ignited due to unknown cause at this time. Troublemaker states in their field remarks they removed one idle pole and one service was cut down from pole that was burnt. No outages were reported and no media coverage of the incident. Preliminary information suggests a 20-30 acre fire. This information is subject to change.

Ignition Tracker					
Ignition Date	Attributable to PG&E Asset	CPUC Reportable Ignition	Asset Class	Suspected Initiating Event	
5/7/2021	N	N	Distribution	Non-HFTD	Other Fire: Non-PG&E related
5/7/2021	Unknown	Unknown	Distribution	Non-HFTD	Unknown
5/7/2021	Y	N	Distribution	Non-HFTD	Equipment - PG&E
5/7/2021	N	N	Distribution	Tier 2	Other Fire: Non-PG&E related
5/8/2021	Y	Y	Distribution	Non-HFTD	Vegetation
5/8/2021	Y	Y	Distribution	Non-HFTD	Equipment - PG&E
5/8/2021	N	N	Distribution	Tier 2	Other Fire: Non-PG&E related
5/8/2021	Y	Y	Distribution	Non-HFTD	Vegetation
5/8/2021	Y	Y	Distribution	Tier 2	Contact - 3rd Party
5/8/2021	Unknown	Unknown	Distribution	Non-HFTD	Unknown
5/8/2021	N	N	Distribution	Non-HFTD	Other Fire: Non-PG&E related
5/8/2021	Y	N	Distribution	Tier 2	Contact - 3rd Party
5/8/2021	N	N	Distribution	Non-HFTD	Duplicate
5/8/2021	Y	N	Distribution	Tier 3	Equipment - PG&E
5/8/2021	N	N	Distribution	Non-HFTD	Other Fire: Non-PG&E related
5/8/2021	N	N	Distribution	Non-HFTD	Other Fire: Non-PG&E related
5/8/2021	N	N	Distribution	Non-HFTD	Other Fire: Non-PG&E related
5/8/2021	N	N	Distribution	Non-HFTD	Other Fire: Non-PG&E related
5/8/2021	N	N	Distribution	Non-HFTD	Other Fire: Non-PG&E related
5/8/2021	N	N	Distribution	Non-HFTD	Contact - Animal - Bird
5/8/2021	Y	Y	Distribution	Non-HFTD	Contact - 3rd Party
5/8/2021	N	N	Distribution	Non-HFTD	Other Fire: Non-PG&E related
5/8/2021	N	N	Distribution	Non-HFTD	Other Fire: Non-PG&E related
5/8/2021	Y	Y	Distribution	Non-HFTD	Equipment - PG&E

Actuals vs STIP Target
 PG&E has identified 41 reportable ignitions in HFTD year to date.



From: [REDACTED]
 Sent: Friday, May 7, 2021 7:53 AM
 Subject: Daily Ignition Update – Friday, May 7th
 Importance: High

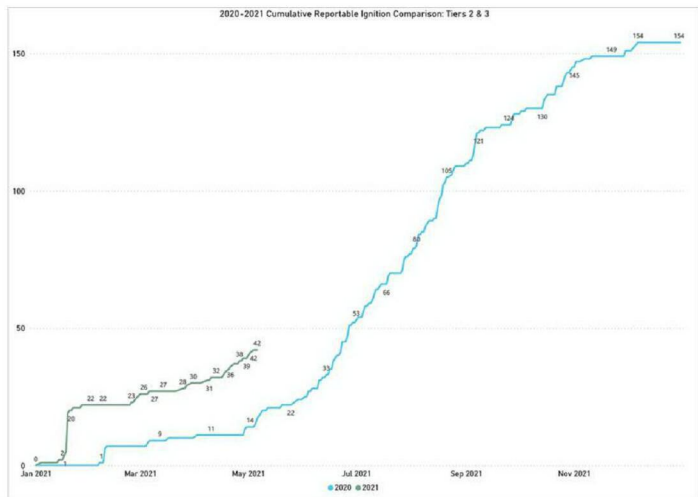
Team,

Please see the attached daily ignitions report and see a brief summary below.

- 2 Ignitions attributable to PG&E assets have been identified
 - 1 ignition met CPUC reporting criteria
 - 1 ignition caused by Equipment Failure, resulting in a fire 3 meters – 0.25 acre in size in Non-HFTD
 - 1 ignition did not meet CPUC reporting criteria
 - 1 ignition caused by Equipment Failure, resulting in a fire less than one meter in size in Non-HFTD
 - 1 ignition caused by Other Fires: Non-PG&E related, have been identified
 - 1 has been identified as a duplicate
- 1 ignition with unknown cause has been identified.
 - Ignition occurred in a Non-HFTD and was 3 meters – 0.25 acre in size.
 - Preliminary review: Grass fire ignited due to unknown cause at this time. Troubleman field remarks state a witness reports the fire started at the pole where an overhead transformer ground was found burnt. The troubleman also mentions that the transformer attached to the pole is idle and high sides are completely removed, transformer found de-energized (idle).

Ignition Tracker					
Ignition Date	Attributable to PG&E Assets	CPUC Reportable Ignition	Asset Class	HFTD	Suspected Initiating Event
5/6/2021	N	N	Distribution	Non-HFTD	Other Fire: Non-PG&E related
5/6/2021	Unknown	Unknown	Distribution	Non-HFTD	Unknown
5/6/2021	N	N	Distribution	Non-HFTD	Duplicate
5/6/2021	Y	Y	Distribution	Non-HFTD	Equipment - PG&E
5/6/2021	N	N	Distribution	Non-HFTD	Other Fire: Non-PG&E related
5/6/2021	Y	N	Distribution	Non-HFTD	Equipment - PG&E
5/6/2021	N	N	Distribution	Non-HFTD	Other Fire: Non-PG&E related
5/6/2021	N	N	Distribution	Non-HFTD	Other Fire: Non-PG&E related
5/6/2021	N	N	Distribution	Non-HFTD	Other Fire: Non-PG&E related
5/6/2021	N	N	Distribution	Non-HFTD	Other Fire: Non-PG&E related
5/6/2021	N	N	Distribution	Non-HFTD	Other Fire: Non-PG&E related
5/6/2021	N	N	Distribution	Non-HFTD	Other Fire: Non-PG&E related

Actuals vs STIP Target
 PG&E has identified 42 reportable ignitions in HFTD year to date.



From: [REDACTED]
 Sent: Thursday, May 6, 2021 7:49 AM
 Subject: Daily Ignition Update – Thursday, May 6th
 Importance: High

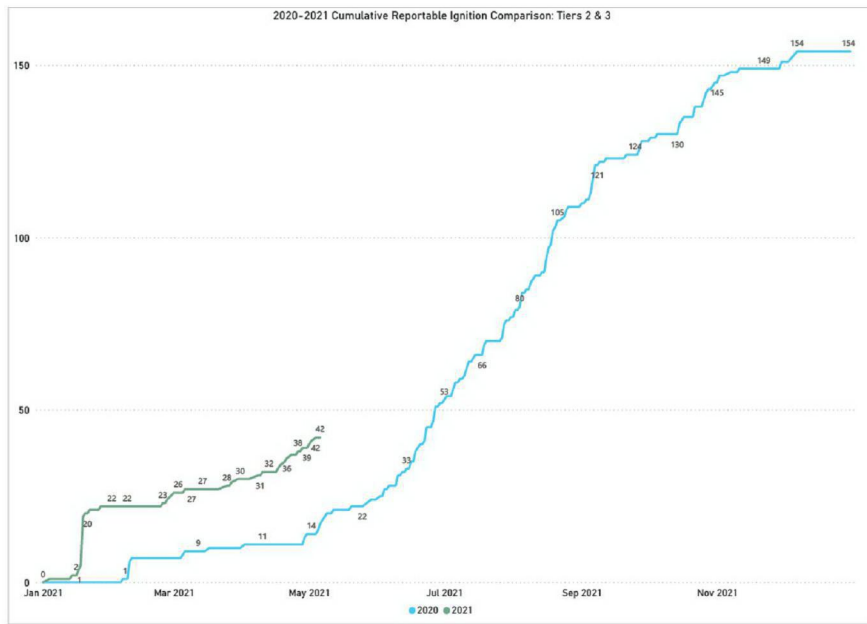
Team,

Please see the attached daily ignitions report and see a brief summary below.

- 5 Ignitions attributable to PG&E assets have been identified
 - 2 Ignitions met CPUC reporting criteria
 - 1 Ignition caused by 3rd party contact, resulting in a fire 3 meters – 0.25 acre in size in Non-HFTD
 - 1 Ignition caused by Equipment Failure, resulting in a fire 0.25 acre – 10 acres in size in a Non-HFTD
 - 3 Ignitions did not meet CPUC reporting criteria
 - 1 Ignition caused by 3rd party contact in Tier 3
 - 2 Ignition caused by Equipment Failure in a Non-HFTD
- 7 Ignitions caused by Other Fires: Non-PG&E related, have been identified
 - 3 have been identified as duplicates
- 1 Ignition with unknown cause has been identified.
 - Ignition occurred in a Non-HFTD and was 0.25 acre to 10 acres in size.
 - EOC Preliminary: On May 5, 2021, at approximately 1408 hours, two load side cut-out fuses were tripped on the Sunol 1101 12 kV circuit as a result of the Andrade fire in Sunol, CA. The fire was located near the intersection of 680 and Andrade Rd. The fire, as of 1520 hours, was approximately 1.5 acres in size and was burning in an empty, grassy field. The outage associated with the tripped fuses interrupted the service of 735 customers. The responding troubleman stated that there was no property damage or injuries associated with the ignition. The troubleman inspected the line and did not observe any vegetation or animals or birds that may have contacted the circuit and tripped the fuses. The troubleman stated that there was no indication that the ignition was attributable to PG&E assets and the suppressing agencies also did not believe the ignition originated from PG&E assets and the fuses may have tripped due to smoke or heat from the fire. The troubleman also stated that no PG&E poles were damaged by the ignition. The troubleman observed a slight breeze in the location of the fire but did not indicate that the winds were excessive in nature. The Livermore-Pleasanton FD and Cal Fire were on scene suppressing the ignition. The troubleman stated that he left a note for the repair crew to retain the tripped fuses for further evaluation. This information is preliminary.

Ignition Tracker					
Ignition Date	Attributable to PG&E Assets	CPUC Reportable Ignition	Asset Class	HFTD	Suspected Initiating Event
5/5/2021	N	N	Distribution Tier 2		Duplicate
5/5/2021	N	N	Distribution Non-HFTD		Other Fire: Non-PG&E related
5/5/2021	N	N	Distribution Non-HFTD		Duplicate
5/5/2021	Y	N	Distribution Non-HFTD		Equipment - PG&E
5/5/2021	Y	Y	Distribution Non-HFTD		Equipment - PG&E
5/5/2021	Y	N	Distribution Non-HFTD		Equipment - PG&E
5/5/2021	Y	N	Distribution Tier 3		Contact - 3rd Party
5/5/2021	N	N	Distribution Non-HFTD		Other Fire: Non-PG&E related
5/5/2021	Y	N	Distribution Non-HFTD		Contact - 3rd Party
5/5/2021	N	N	Distribution Non-HFTD		Other Fire: Non-PG&E related
5/5/2021	N	N	Distribution Non-HFTD		Duplicate
5/5/2021	Unknown	Unknown	Distribution Non-HFTD		Unknown
5/5/2021	N	N	Distribution Non-HFTD		Other Fire: Non-PG&E related

Actuals vs STIP Target
 PG&E has identified 42 reportable ignitions in HFTD year to date.



From: [REDACTED]
 Sent: Wednesday, May 5, 2021 12:41 PM
 Subject: Daily Ignition Update – Wednesday, May 5th

Team,

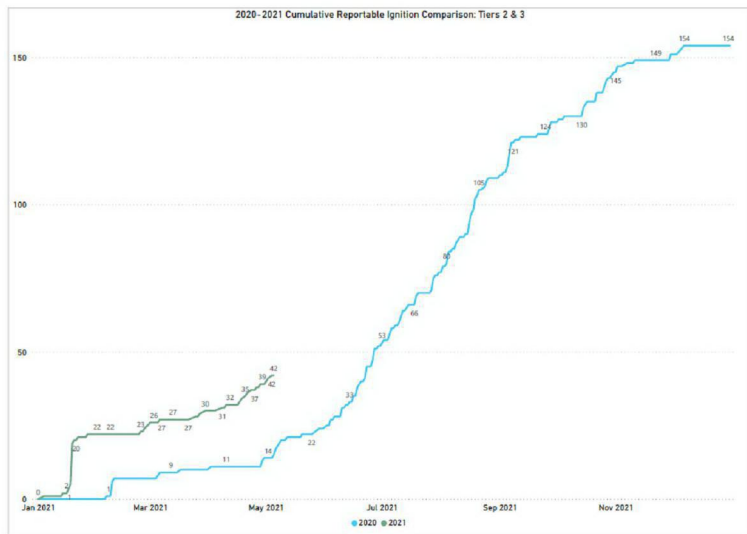
Apologies for the late report, we had an IT issue with an FAS report

Please see the attached daily ignitions report and see a brief summary below.

- 5 Ignitions attributable to PG&E assets have been identified
 - 3 ignitions met CPUC reporting criteria
 - 1 ignition caused by 3rd party contact, in Tier 2 HFTD
 - 2 ignition caused by Equipment Failure, both in Non-HFTD
- 3 ignitions caused by Other Fires: Non-PG&E related, have been identified
- 1 ignition with unknown cause has been identified. (Missed Ignition – FAS fire box not marked)
 - Ignition occurred in Non-HFTD and was 0.25 acre to 10 acres in size.
 - On May 4th, 2021 at 17:31 hours, a PG&E troubleman was dispatched to the Kirker 2107 21kV Distribution Circuit on Willow Pass Road in the city of Bay Point and observed three fuses blown on riser pole 7264. The responding troubleman stated the base of the riser pole and riser molding had been burnt but he was unable to confirm if the vegetation fire was ignited by PG&E equipment failure or if the PG&E equipment failed due to the fire. When asked if there were any structures lost or damaged during the incident, he stated it was very smokey and he was not able to see much while on scene. A corrective tag for the damaged riser to be repaired was created under notification 120933369. Contra Costa County Fire Department was on scene to extinguish the fire. At this time, the cause and reportability of the ignition is categorized as Unknown, due to insufficient evidence.

Ignition Tracker					
Ignition Date	Attributable to PG&E Assets	CPUC Reportable Ignition	Asset Class	HFTD	Suspected Initiating Event
5/4/2021	N	N	Distribution	Non-HFTD	Other Fire: Non-PG&E related
5/4/2021	Y	N	Distribution	Tier 2	Equipment - Overloaded
5/4/2021	Y	N	Distribution	Non-HFTD	Vegetation
5/4/2021	N	N	Distribution	Non-HFTD	Other Fire: Non-PG&E related
5/4/2021	Y	Y	Distribution	Non-HFTD	Equipment - PG&E
5/4/2021	Unknown	Unknown	Distribution	Non-HFTD	Unknown
5/4/2021	Y	Y	Distribution	Tier 2	Contact - 3rd Party
5/4/2021	N	N	Distribution	Non-HFTD	Other Fire: Non-PG&E related
5/4/2021	Y	Y	Distribution	Non-HFTD	Equipment - PG&E

Actuals vs STIP Target
 PG&E has identified 42 reportable ignitions in HFTD year to date.



From: [REDACTED]
 Sent: Tuesday, May 4, 2021 7:40 AM
 Subject: Daily Ignition Update – Tuesday, May 4th
 Importance: High

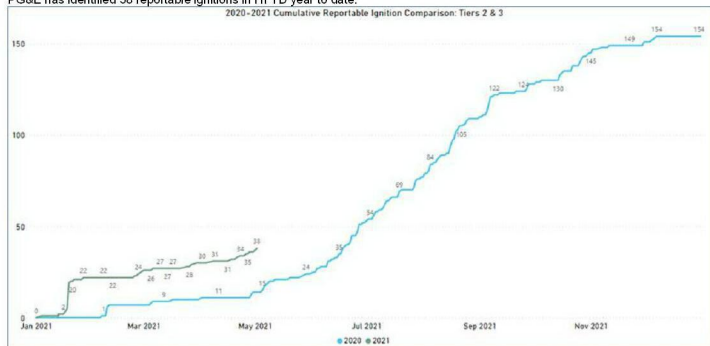
Team,

Please see the attached daily ignitions report and see a brief summary below.

- 1 ignition attributable to PG&E assets was identified
 - 1 CPUC reportable ignition was caused by Equipment Failure, resulting in a fire 3 meters – 0.25 acre in size in Non-HFTD
 - EOC Preliminary Investigation: On 5/2/2021, at approximately 2355 hours, a troubleman responded to an approximately 1/4 acres grass fire located between structures 001/026 and 001/027 on the Ultrapower (Ogle) Tap-115kV circuit in Bakersfield. The troubleman observed a distribution underbuild cross-arm burned in half, causing the wires to contact each other. The outage interrupted service for 13 customers and the power was restored on 5/3/21 at approximately 1055 hours. The fire suppressing agency was no longer on scene when the troubleman arrived. There was no media and no agencies on scene, no injuries or fatalities associated with the incident, and no reports of property damage. This information is preliminary.
- 3 ignitions caused by Other Fires: Non-PG&E related, have been identified
 - 1 vegetation fire, not attributable to PG&E assets.
 - EOC preliminary Investigation: The Gridley Fire, a 1-2 acre fire in Oroville, was reported by the WSOE on 5/3/2021 at approximately 12:29. Based on information provided by the troubleman in the FAS report, Cal Fire does not attribute the ignition to PG&E assets. One pole was slightly damaged by the fire and an "E Tag" was created for the pole to be replaced. This information is preliminary.
- 3 structure fires, not attributable to PG&E assets, have been identified.

Ignition Tracker					
Ignition Date	Attributable to PG&E Assets	CPUC Reportable Ignition	Asset Class	HFTD	Suspected Initiating Event
5/2/2021	Y	Y	Distribution	Non-HFTD	Equipment - PG&E
5/3/2021	N	N	Distribution	Non-HFTD	Other Fire: Non-PG&E related
5/3/2021	N	N	Distribution	Non-HFTD	Other Fire: Non-PG&E related
5/3/2021	N	N	Distribution	Non-HFTD	Other Fire: Non-PG&E related
5/3/2021	N	N	Distribution	Non-HFTD	Other Fire: Non-PG&E related
5/3/2021	N	N	Distribution	Non-HFTD	Other Fire: Non-PG&E related
5/3/2021	N	N	Distribution	Non-HFTD	Other Fire: Non-PG&E related

Actuals vs STIP Target
 PG&E has identified 38 reportable ignitions in HFTD year to date.



From: [REDACTED]
 Sent: Monday, May 3, 2021 7:54 AM
 Subject: Daily Ignition Update – Monday, May 3rd

Importance: High

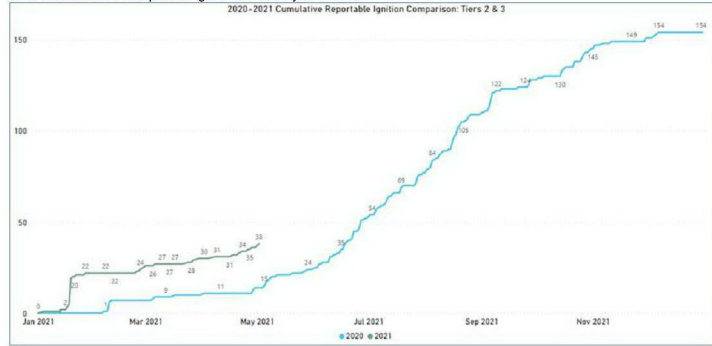
Team,

Please see the attached daily ignitions report and see a brief summary below.

- 3 Ignitions attributable to PG&E assets have been identified
 - All 3 ignitions met CPUC reporting criteria
 - 1 ignition caused by 3rd party contact, resulting in a fire 3 meters – 0.25 acre in size
 - 1 ignition caused by bird contact, resulting in a fire 1 meter - < 3 meters in size
 - 1 ignition caused by Equipment Failure, resulting in a fire 1 meter - < 3 meter in size
- 10 ignitions caused by Other Fires: Non-PG&E related, have been identified

Ignition Tracker					
Ignition Date	Attributable to PG&E Assets	CPUC Reportable Ignition	Asset Class	HFTD	Suspected Initiating Event
5/2/2021	N	N	Distribution	Non-HFTD	Other Fire: Non-PG&E related
5/2/2021	Y	Y	Distribution	Tier 2	Contact - 3rd Party
5/2/2021	N	N	Distribution	Non-HFTD	Other Fire: Non-PG&E related
5/2/2021	N	N	Distribution	Non-HFTD	Other Fire: Non-PG&E related
5/2/2021	Y	Y	Distribution	Tier 2	Equipment - PG&E
5/2/2021	N	N	Distribution	Non-HFTD	Other Fire: Non-PG&E related
5/1/2021	N	N	Distribution	Non-HFTD	Other Fire: Non-PG&E related
5/1/2021	Y	Y	Distribution	Non-HFTD	Contact - Animal - Bird
5/1/2021	N	N	Distribution	Non-HFTD	Other Fire: Non-PG&E related
5/1/2021	N	N	Distribution	Non-HFTD	Other Fire: Non-PG&E related
4/30/2021	N	N	Distribution	Non-HFTD	Other Fire: Non-PG&E related
4/30/2021	N	N	Distribution	Non-HFTD	Other Fire: Non-PG&E related
4/30/2021	N	N	Distribution	Non-HFTD	Other Fire: Non-PG&E related

Actuals vs STIP Target
 PG&E has identified 38 reportable ignitions in HFTD year to date.



From [REDACTED]
 Sent: Friday, April 30, 2021 7:53 AM
 Subject: Daily Ignition Update – Friday, April 30th

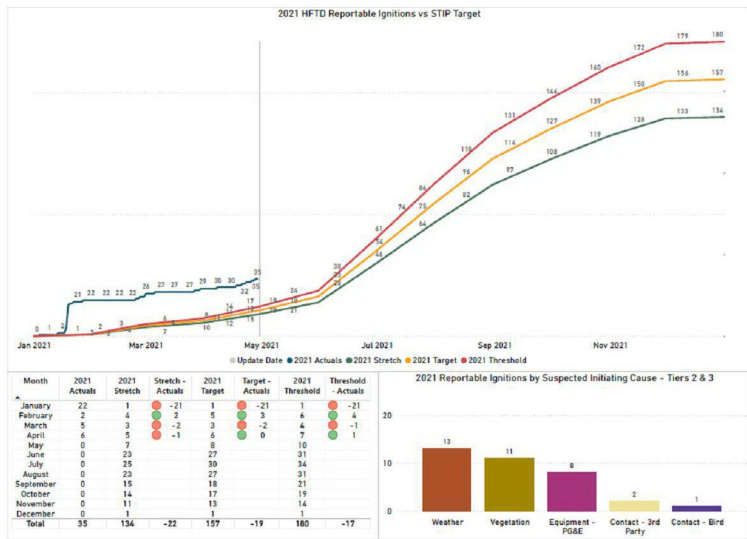
Team,

Please see the attached daily ignitions report and see a brief summary below.

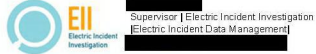
- 4 ignitions attributable to PG&E assets have been identified
 - 2 ignition meets CPUC reporting criteria, 1 identified as a missed ignition
 - 1 ignition caused by 3rd party contact, resulting in a fire 3 meters – 0.25 acre in size
 - 1 ignition caused by Equipment Failure, resulting in a fire 3 meters – 0.25 acre in size (Missed Ignition not properly documented in FAS)
 - 2 ignitions are attributable to PG&E but do not meet reporting criteria
 - 1 capacitor bank failure, fire limited to PG&E asset
 - 1 tree fell into overhead circuit, resulting in a less than one meter fire
 - 2 structure fires, not attributable to PG&E, have been identified

Ignition Tracker					
Ignition Date	Attributable to PG&E Assets	CPUC Reportable Ignition	Asset Class	HFTD	Suspected Initiating Event
4/29/2021	Y	Y	Distribution	Non-HFTD	Equipment - PG&E
4/29/2021	N	N	Distribution	Non-HFTD	Other Fire: Non-PG&E related
4/29/2021	Y	N	Distribution	Non-HFTD	Equipment - PG&E
4/29/2021	N	N	Distribution	Non-HFTD	Other Fire: Non-PG&E related
4/29/2021	Y	N	Distribution	Tier 3	Vegetation
4/29/2021	Y	Y	Distribution	Non-HFTD	Contact - 3rd Party

Actuals vs STIP Target
 PG&E has identified 35 reportable ignitions in HFTD year to date.



Thanks,



From: [Redacted]
Sent: Thursday, April 29, 2021 7:51 AM

Subject: Daily Ignition Update – Thursday, April 29th

Team,

Please see the attached daily ignitions report and see a brief summary below.

- 1 ignition attributable to PG&E assets was identified
 - Ignition occurred in Tier 2 HFTD, cause of ignition is Equipment Failure
 - Pole failure resulting in a fire 0.25 acre – 10 acres in size.
- 1 structure fire, not attributable to PG&E, was identified
 - Duplicate ignition tag received related to same structure fire

Ignition Date	Attributable to PG&E Assets	CPUC Reportable Ignition	Asset Class	HFTD	Suspected Initiating Event
4/28/2021	Y	Y	Distribution	Tier 2	Equipment - PG&E
4/28/2021	N	N	Distribution	Non-HFTD	Duplicate
4/28/2021	N	N	Distribution	Non-HFTD	Other Fire: Non-PG&E related

Actuals vs STIP Target
PG&E has identified 35 reportable ignitions in HFTD year to date.
I will distribute the STIP target report when available.

From: [Redacted]
Sent: Wednesday, April 28, 2021 7:26 AM

Subject: Daily Ignition Update – Wednesday, April 28th

Correction to subject line: Daily Ignition Update – Wednesday, April 28th.

Thank you,

From: [Redacted]
Sent: Wednesday, April 28, 2021 7:23 AM
Subject: RE: Daily Ignition Update – Tuesday, April 27th

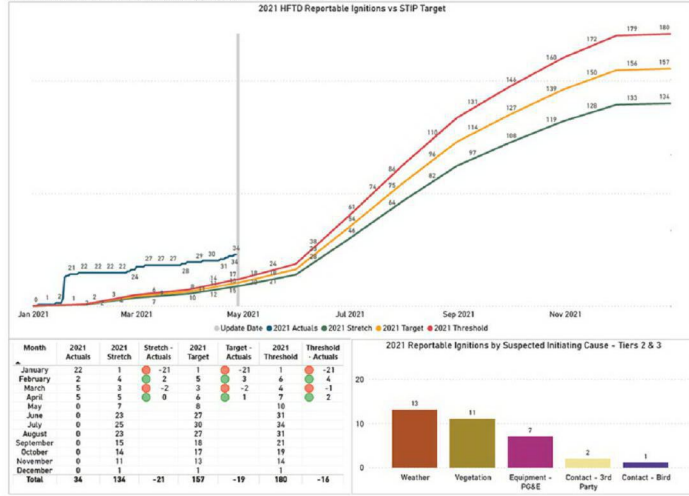
Team,

Please see the attached daily ignitions report and see a brief summary below.

- 3 ignitions attributable to PG&E assets have been identified
 - 1 ignition meets CPUC reporting criteria, cause of ignition is Equipment Failure
 - Ignition occurred in Non-HFTD resulting in a fire 3 meters – 0.25 acre in size
 - 2 ignitions are attributable to PG&E but do not meet reporting criteria, both caused by Equipment Failure
 - 1 pole fire limited to PG&E assets, occurred in HFTD
 - 1 wires down incident, resulting in a fire less than one meter in size
- 1 structure fire, not attributable to PG&E, has been identified

Ignition Tracker					
Ignition Date	Attributable to PG&E Assets	CPUC Reportable Ignition	Asset Class	HFTD	Suspected Initiating Event
4/27/2021	N	N	Distribution	Non-HFTD	Other Fire: Non-PG&E related
4/27/2021	Y	N	Distribution	Non-HFTD	Equipment - PG&E
4/27/2021	Y	N	Distribution	Tier 2	Equipment - PG&E
4/27/2021	Y	Y	Distribution	Non-HFTD	Equipment - PG&E

Actuals vs STIP Target
 PG&E has identified 34 reportable ignitions in HFTD year to date.



From: [Redacted]
Sent: Tuesday, April 27, 2021 7:42 AM
Subject: Daily Ignition Update – Tuesday, April 27th
Importance: High

- Team,
- Please see the attached daily ignitions report and see a brief summary below.
- 6 ignitions PG&E attributable ignitions have been identified
 - 2 ignitions meet CPUC reporting criteria, both are caused by Equipment Failure
 - 1 reportable ignition occurred in HFTD resulting in a fire 3 meters to 0.25 acres in size
 - 4 ignitions are attributable to PG&E but do not meet reporting criteria
 - 3 ignitions are due to Equipment Failure, 1 ignition is due to animal contact
 - 3 structure fire's, not attributable to PG&E, have been identified

Ignition Tracker					
Ignition Date	Attributable to PG&E Assets	CPUC Reportable Ignition	Asset Class	HFTD	Suspected Initiating Event
4/26/2021	Y	Y	Distribution	Non-HFTD	Equipment - PG&E
4/26/2021	Y	Y	Distribution	Tier 2	Equipment - PG&E
4/26/2021	Y	N	Distribution	Non-HFTD	Contact - Animal - Other
4/26/2021	Y	N	Distribution	Non-HFTD	Equipment - PG&E
4/26/2021	Y	N	Distribution	Non-HFTD	Equipment - PG&E
4/26/2021	Y	N	Distribution	Non-HFTD	Equipment - PG&E
4/26/2021	N	N	Distribution	Non-HFTD	Other Fire: Non-PG&E related
4/26/2021	N	N	Distribution	Non-HFTD	Other Fire: Non-PG&E related
4/26/2021	N	N	Distribution	Non-HFTD	Other Fire: Non-PG&E related

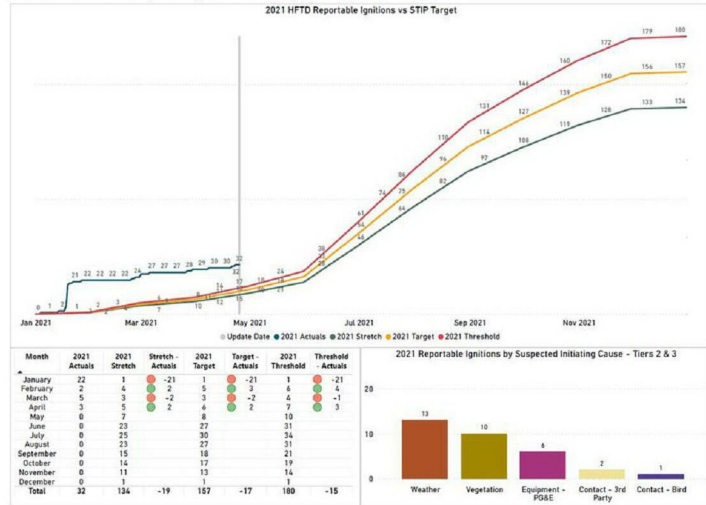
Actuals vs STIP Target
 PG&E has identified 33 reportable ignitions in HFTD year to date.
 I will distribute the STIP target report when available.

From: [Redacted]
Sent: Monday, April 26, 2021 7:59 AM
Subject: Daily Ignition Update – Monday, April 26th
Importance: High

- Team,
- Please see the attached daily ignitions report and see a brief summary below.
- 11 ignitions have been identified since my last report
 - 4 ignitions are attributable to PG&E
 - 1 ignition meets CPUC reporting criteria, was caused by a PG&E Equipment failure, and is in HFTD
 - 1 ignition was due to an animal contact, 1 ignition was caused by equipment failure, and one was a pole fire with an unknown origin
 - There is a substation breaker failure reported in TOTL – little details are available at this time.

Ignition Date	Attributable to PG&E Assets	CPUC Reportable Ignition	Asset Class	HFTD	Suspected Initiating Event
4/22/2021	N	N	Distribution	Non-HFTD	Other Fire: Non-PG&E related
4/23/2021	Y	Y	Transmission	Tier 3	Equipment - PG&E
4/23/2021	N	N	Distribution	Non-HFTD	Other Fire: Non-PG&E related
4/23/2021	N	N	Distribution	Non-HFTD	Other Fire: Non-PG&E related
4/24/2021	Y	N	Distribution	Non-HFTD	Unknown Pole Fire
4/24/2021	N	N	Distribution	Tier 2	Other Fire: Non-PG&E related
4/25/2021	Y	N	Distribution	Non-HFTD	Equipment - PG&E
4/25/2021	Unknown	Unknown	Transmission	Non-HFTD	Unknown
4/26/2021	Y	N	Distribution	Non-HFTD	Contact - Animal - Other
4/26/2021	N	N	Distribution	Non-HFTD	Other Fire: Non-PG&E related
04/23/2021	N	N	Distribution	Non-HFTD	Other Fire: Non-PG&E related

Actuals vs STIP Target
PG&E has identified 32 reportable ignitions in HFTD year to date.



From: [Redacted]
Sent: Friday, April 23, 2021 7:40 AM
Subject: Daily Ignition Update – Friday, April 23rd
Importance: High

Team,

Please see the attached daily ignitions report and see a brief summary below.

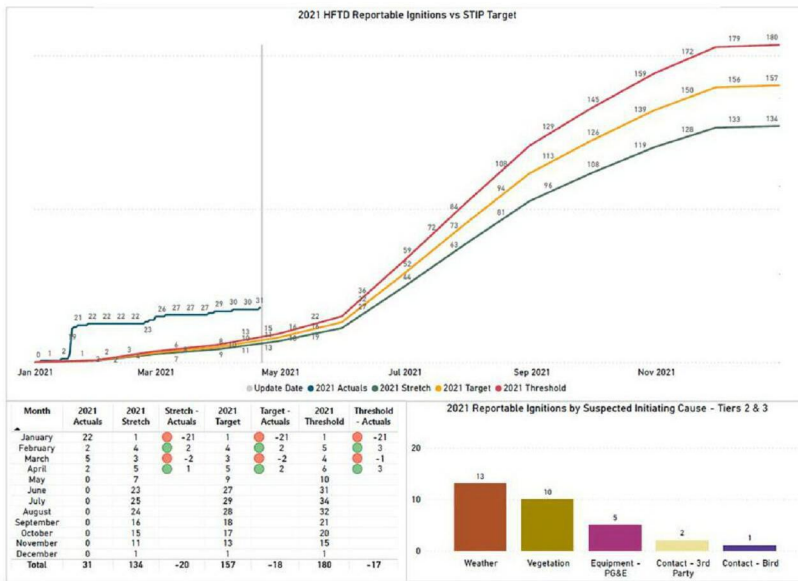
- 3 ignitions were identified since my last report
- 1 ignition is attributable to PG&E assets and meets CPUC reporting criteria
 - Ignition was caused by a bird contact and resulted in a 0.25 – 10 acre grass fire
 - This ignition was NOT in HFTD
- The remaining 2 ignitions were non-attributable structure fires

Ignition Tracker			
Attributable to PG&E Assets	CPUC Reportable Ignition	HFTD	Suspected Initiating Event
Y	Y	Non-HFTD	Contact - Animal - Bird
N	N	Non-HFTD	NA
N	N	Non-HFTD	NA

Actuals vs STIP Target

PG&E has identified 31 CPUC reportable ignitions in HFTD year to date.

- We are currently **17** ignitions above our projected ytd Threshold STIP target
- We are **3** ignitions below our projected STIP Threshold target for April



From: [REDACTED]
 Sent: Thursday, April 22, 2021 7:39 AM
 To: [REDACTED]
 Cc: [REDACTED]
 Subject: Daily Ignition Update – Thursday, April 22nd
 Importance: High

Team,

Please see the attached daily ignitions report and see a brief summary below.

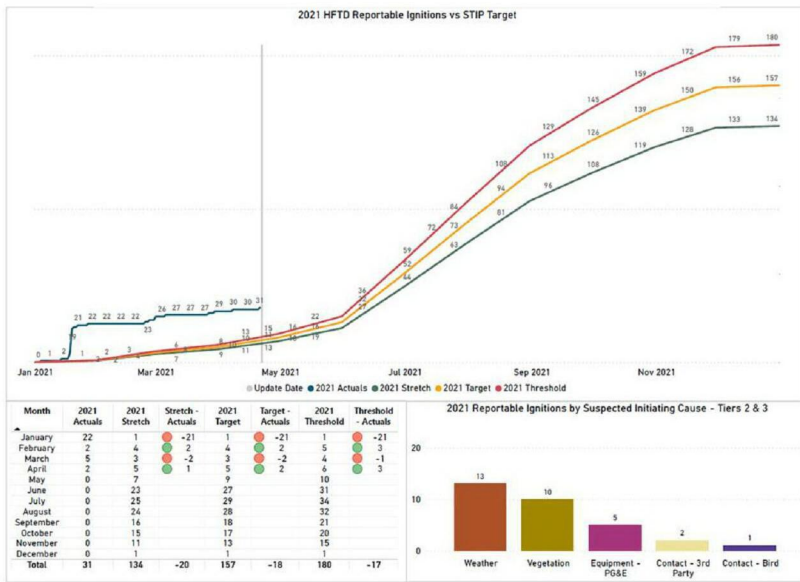
- 7 ignitions were identified since my last report
- 5 are attributable to PG&E assets
- 3 meet CPUC reporting Criteria
 - 2 Fires were caused by bird contacts
 - 1 Fire was caused by an unknown conductor failure
- 1 of the reportable bird-contact ignitions occurred in HFTD

Ignition Tracker			
Attributable to PG&E Assets	CPUC Reportable Ignition	HFTD	Suspected Initiating Event
N	N	Non-HFTD	NA
Y	Y	Non-HFTD	Contact - Animal - Bird
N	N	Non-HFTD	Equipment - PG&E
Y	N	Non-HFTD	Vegetation
Y	Y	Tier 2	Equipment - PG&E
N	N	Non-HFTD	NA
Y	Y	Non-HFTD	Contact - Animal - Bird

Actuals vs STIP Target

PG&E has identified 31 CPUC reportable ignitions in HFTD year to date.

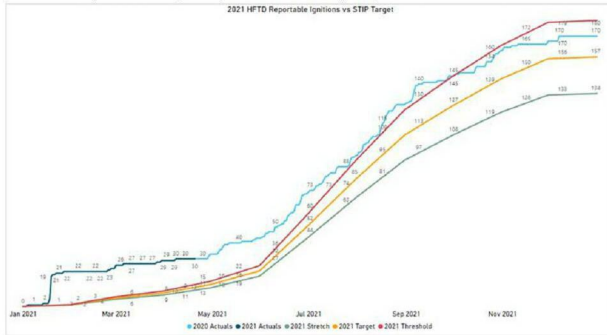
- We are currently 17 ignitions above our projected ytd Threshold STIP target
- We are 3 ignitions below our projected STIP Threshold target for April



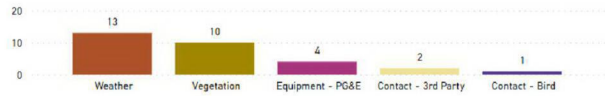
From: [REDACTED]
 Sent: Wednesday, April 21, 2021 11:01 AM
 Subject: Daily Ignition Update – Wednesday, April 21st

Team,
 7 ignitions were identified since my last report with 2 being attributable to PG&E assets, one meeting CPUC reporting criteria in Non-HFTD. Please see the attached for details.
 This report is partially automated (thanks [REDACTED] and my team will aim on distributing the report for the previous calendar day in the morning.
 Please let me know how I can better understand the ignitions data needs of the team and we will make adjustments.

Actuals vs STIP Target
 We have currently identified 30 ignitions ytd that meet CPUC reporting criteria in HFTD. Please see current results in relationship to proposed STIP targets below with a forecast based on last-year's results.

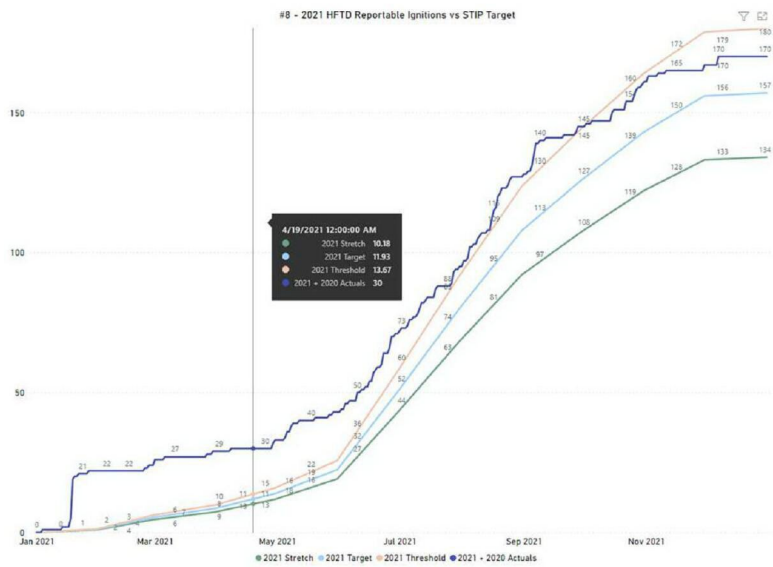


#6 - 2021 Reportable Ignitions by Suspected Initiating Cause - Tiers 2 & 3



From: [REDACTED]
 Sent: Monday, April 19, 2021 5:19 PM
 To: [REDACTED]
 Cc: [REDACTED]
 Subject: Daily Ignition Update – Monday, April 19th
 Importance: High

Team,
 9 additional PG&E attributable ignitions were identified since noon Friday, 8 of these meet CPUC reportability. None of the reportable ignitions occurred in HFTD.
 Please see the attached ignition report out of FAS and let me know if you have any questions.



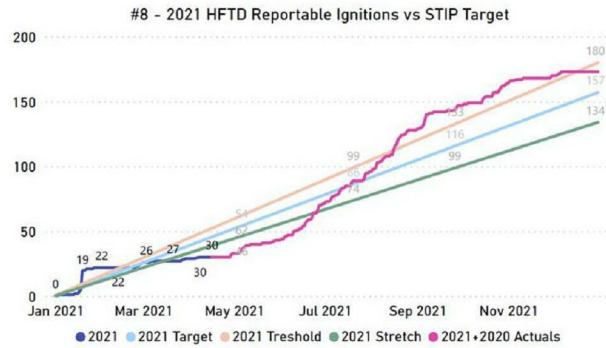
From: [REDACTED]
 Sent: Friday, April 16, 2021 4:30 PM
 To: [REDACTED]
 Cc: [REDACTED]
 Subject: Daily Ignition Update – Friday, April 16th (With Target Performance)
 Importance: High

Team,

Two additional PG&E attributable ignitions were identified between noon yesterday to noon today, neither ignition meets CPUC reporting criteria. Please see the details below and let me know if you need any additional details on these ignition summaries.

Please see the new chart with ytd performance for reportable ignitions in HFTD in relation to year-end STIP targets. The magenta line is a forecast based on last year's actuals.

Let me know if this was not what you had in mind.



Newly Identified PG&E Attributable Ignitions:

Note that this report contains ignitions identified up until noon of 4/16/2021. Details are preliminary and subject to change.

- **Index No. 381 | 2021-04-15, 19:00:00 | Equipment - PG&E | Tier 2 | YOSEMITE**
- Fire Size: Structure - PG&E Only
- OIS: N/A | ILIS: N/A | TOTL: INT-14750
- Preliminary Review Notes: Pole fire at Transmission pole 9/3 on the Melones-Curtis 115 kV circuit. This exact pole that caught fire on March 6th (Index 203) due to a through bolt missing bonding wire. It appears there were corrective tags created for these pole to be replaced but the corrective tags were postponed until May. A CAP item is being created today to address this issues. This information is preliminary and subject to change.
- **Index No. 378 | 2021-04-16, 07:24:00 | Equipment - PG&E | Non-HFTD | SACRAMENTO**
- Fire Size: <1 meter
- OIS: 1319230 | ILIS: 21-0049402
- Preliminary Review Notes: Overhead primary conductor failed and fell to ground, resulting in a small grass fire less than one meter in size. This information is preliminary and subject to change.

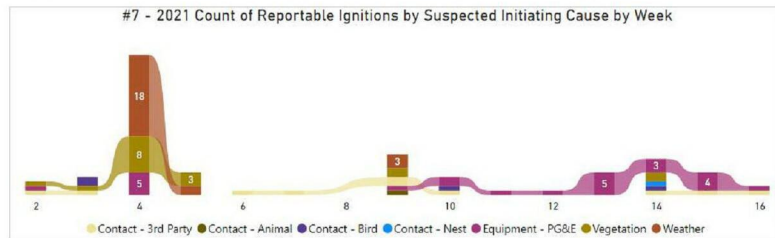


From: [REDACTED]
 Sent: Thursday, April 15, 2021 3:58 PM
 Subject: Daily Ignition Update – Thursday, April 15th
 Importance: High

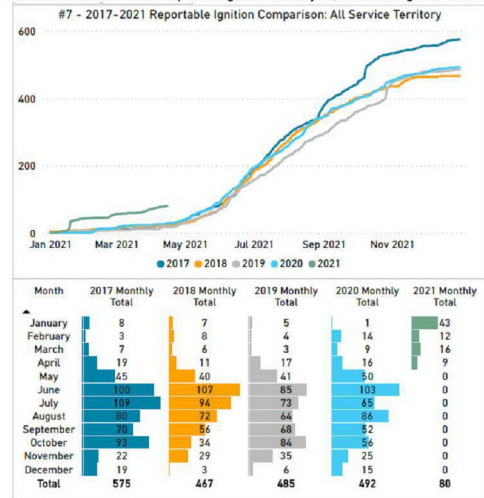
Team,

One PG&E attributable ignition was identified between noon yesterday to noon today. Please see the details below.

This ignition accounts for our 13th PG&E attributable ignition for week 16; 2 of these ignitions meet CPUC reporting criteria. Please see a breakdown of CPUC reportable ignitions by Suspected Initiating Cause for the year below.



We have identified 80 CPUC reportable ignitions for the year; 30 of these ignitions are in HFTD. Please see a breakdown of our ytd performance compared to other recent years below.



Newly Identified PG&E Attributable Ignitions:

Note that this report contains ignitions identified up until noon of 4/15/2021 and the details are preliminary and subject to change.

- Index No. 360 | 2021-04-14, 10:37 | Equipment – PG&E | Non-HFTD | YOSEMITE
- CPUC Reportable Ignition: Yes
- Fire Size: 0.25 – 10 acres
- OIS: 1316837 | ILS: 21-0048641
- Preliminary Review Notes: Fuse 4509 failed resulting in an ignition 0.25 - 10 acres grassfire. All three fuses were replaced by the troubleman.



From: [REDACTED]
Sent: Wednesday, April 14, 2021 6:00 PM
Subject: Daily Ignition Update – Wednesday, April 14th
Importance: High

[REDACTED]

Per our conversation yesterday afternoon, here is the first iteration of the daily ignition report containing all PG&E attributable ignitions identified up until noon today. Let me know if there are any additional people who should be on this distribution list.

I will work with [REDACTED] to mature this report over the next few weeks.

[REDACTED]

You asked me to be open about the challenges my team is experiencing with data quality, systems and processes. These issues were applicable to today's report but happen regularly:

- **Missed Ignitions:** The ignition event in Index #369 below was not identified as an ignition event in FAS and would have been lost if it was not identified by [REDACTED] team.
- **FAS Order Closure Timing:** The ignition event in Index #367 below occurred on 4/2/2021 but the FAS order was not closed until last night. This caused a 12 calendar day delay in identification.
- **Missing Pictures:** Troublemakers have the ability to attach pictures to a completed FAS order but this is a voluntary process and we only receive photos about a third of the time.

I look forward to discussing potential solutions to these issues. Please let me know if you have any additional questions or concerns.

Newly Identified PG&E Attributable Ignitions:

Note that this report contains ignitions identified up until noon of 4/14/2021 and the details are preliminary and subject to change.

Index No. 369 | 2021-04-04, 14:43 | Equipment - PG&E | Non-HFTD | SACRAMENTO

- CPUC Reportable Ignition: Yes
- Fire Size: 3 meters - 0.25 Acres
- OIS: TR7453867, 1306746 | ILIS: 21-0044561
- Preliminary Review Notes: An overhead switch failed and arced, resulting in a small grass fire 3 meters - 0.25 acre in size. EOC Preliminary: On April 4, 2021 at approximately 1430, the Hazard Awareness and Warning Center, formerly the Wildfire Safety Operations Center, reported an incident about 400 yards south of Maxwell Road, on the Maxwell 1105 circuit just east of Interstate 5 in Maxwell, Colusa County. An OIS# associated with the incident was not provided at the time. Unknown Premise Tag# ("UPTR")7453867 was associated to the incident. The closest asset was the Maxwell 1105 in the immediate area. A small brush fire was reported to have occurred. Incident command requested PG&E at the scene for wires that were arcing. No PSS was assigned to this incident. After further investigation, troublemen assigned to this incident reported that PG&E equipment (Switch 3309) was operated on April 3rd by a contract crew. When the crew closed the actual switch, it was possibly not engaged correctly and the following day, it started arcing which resulted in a very small vegetation fire. The vegetation fire was about 10 feet x 5 feet in size and did not spread to any buildings or cause any property damage. OIS# 1306746 and ILIS# 21-0044561 were associated to the incident. According to an assigned troublemaker, the vegetation in the area was still green and the incident occurred in the valley in a rice field. The outage and vegetation fire appeared to be likely caused by arcing at Switch 3309. PG&E Troublemakers isolated the source of trouble, and the switch was closed properly. All customers were subsequently re-energized. There were no injuries, fatalities, or media. There were also no reported property/structure damages. The fire department extinguished the small fire and left the scene. This information is preliminary. This ignition incident was identified through the EII EOC/WSOC Preliminary Fire spreadsheet.

Index No. 367 | 2021-04-02, 12:36:00 | Equipment - PG&E | Non-HFTD | LOS PADRES

- CPUC Reportable Ignition: Yes
- Fire Size: 1 meter - < 3 meters
- OIS: N/A | ILIS: N/A
- Preliminary Review Notes: Bare connector arced as service was being reconnected to customer. The arc ignited a small 1 meter - < 3 meter grass fire at the base of a PG&E pole. This information is preliminary and subject to change.

