

From:
Sent:
Subject: Report #1 (Initial) - Dixie, Oroville, Butte County



An Incident Report from the
Hazard Awareness & Warning Center



Incident Report Number: 1 (Initial)

Date: 07/14/21

Time: 0900

Incident Type: Vegetation

Incident Name: Dixie

Lead Agency: USDA Forest Service / CAPNF - Plumas National Forest / CAL FIRE

Incident Location: HWY 70 [39.874,-121.378](#)

City/Community: Oroville

County: Butte

PG&E Division: North Valley

PSS Assigned: [REDACTED]

FIA: 248

Tier: Tier 3

Acreage: 100

Containment %: N/A

Outages: Yes

Max Customers Impacted: 4

Current Customers Impacted: 3

Current Summary:

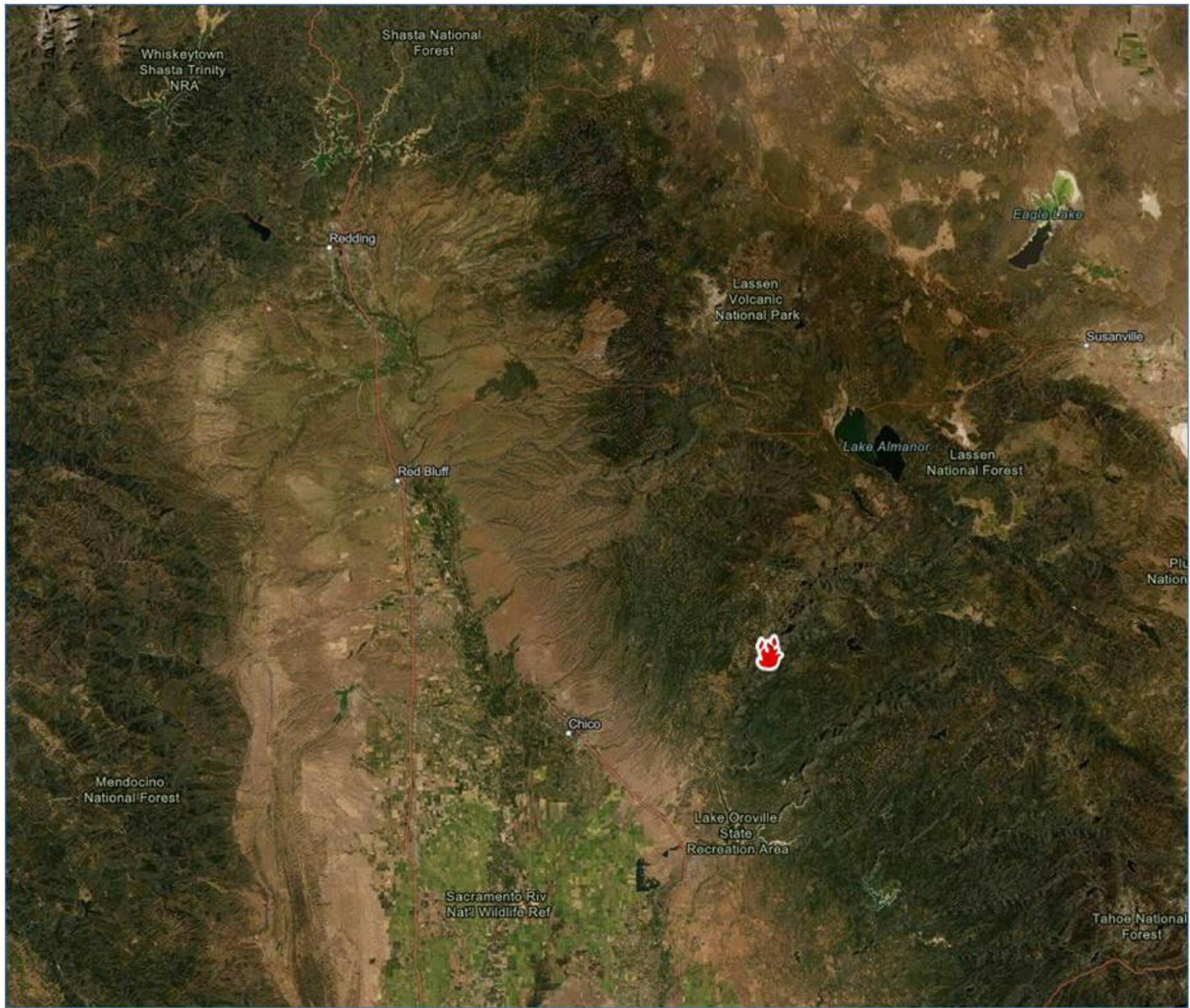
Key Information:

Assets Potentially at Risk:

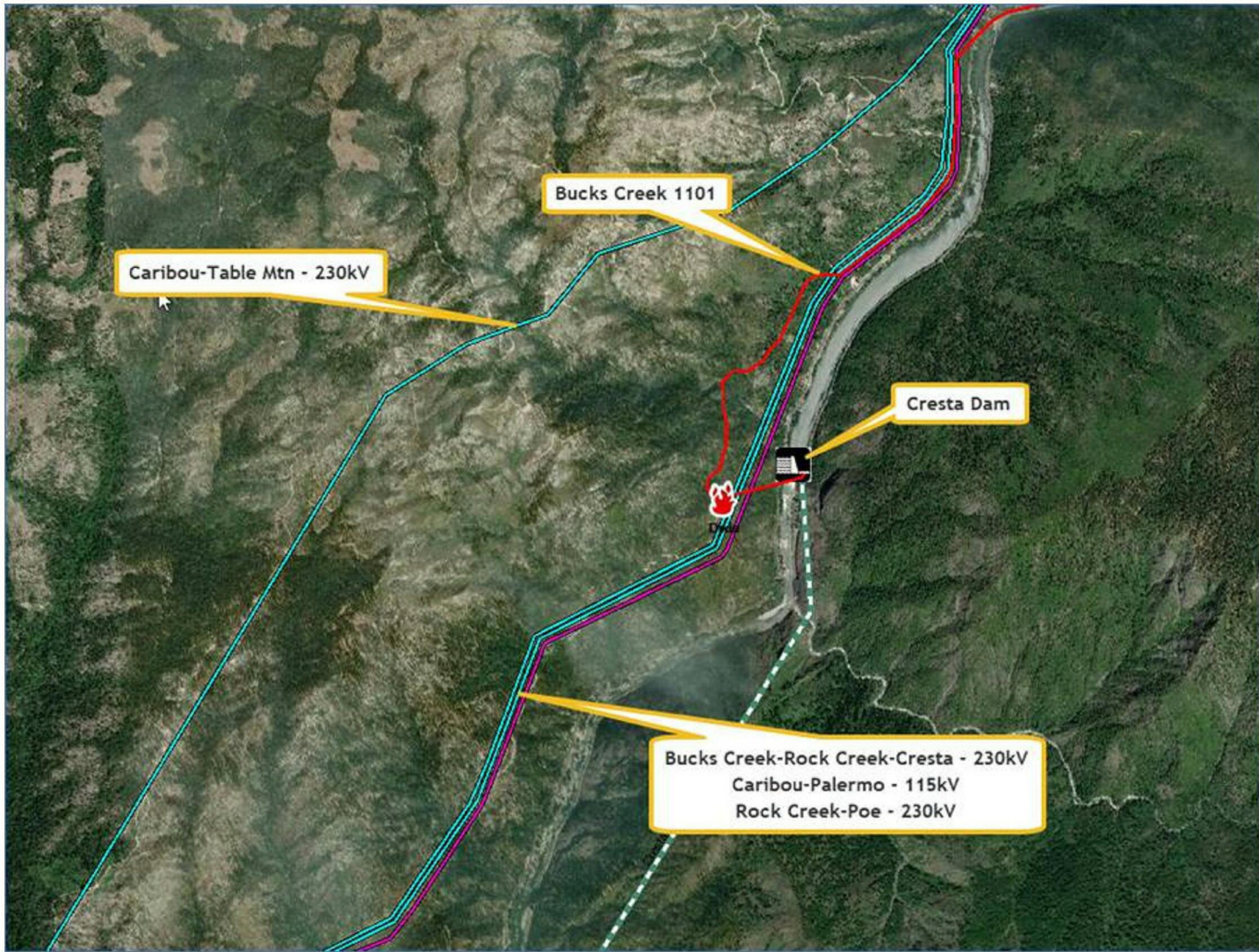
- **Distribution:** Bucks Creek 1101
- **Transmission:** Bucks Creek - Rock Creek – Cresta - 230kV, Caribou-Palermo – 115kV, Rock Creek – Poe – 230kV
- **Gas T and D Line:** None at this Time
- **Telecom:** None at this Time
- **Hydro:** Cresta Dan
- **Others:** None at this Time



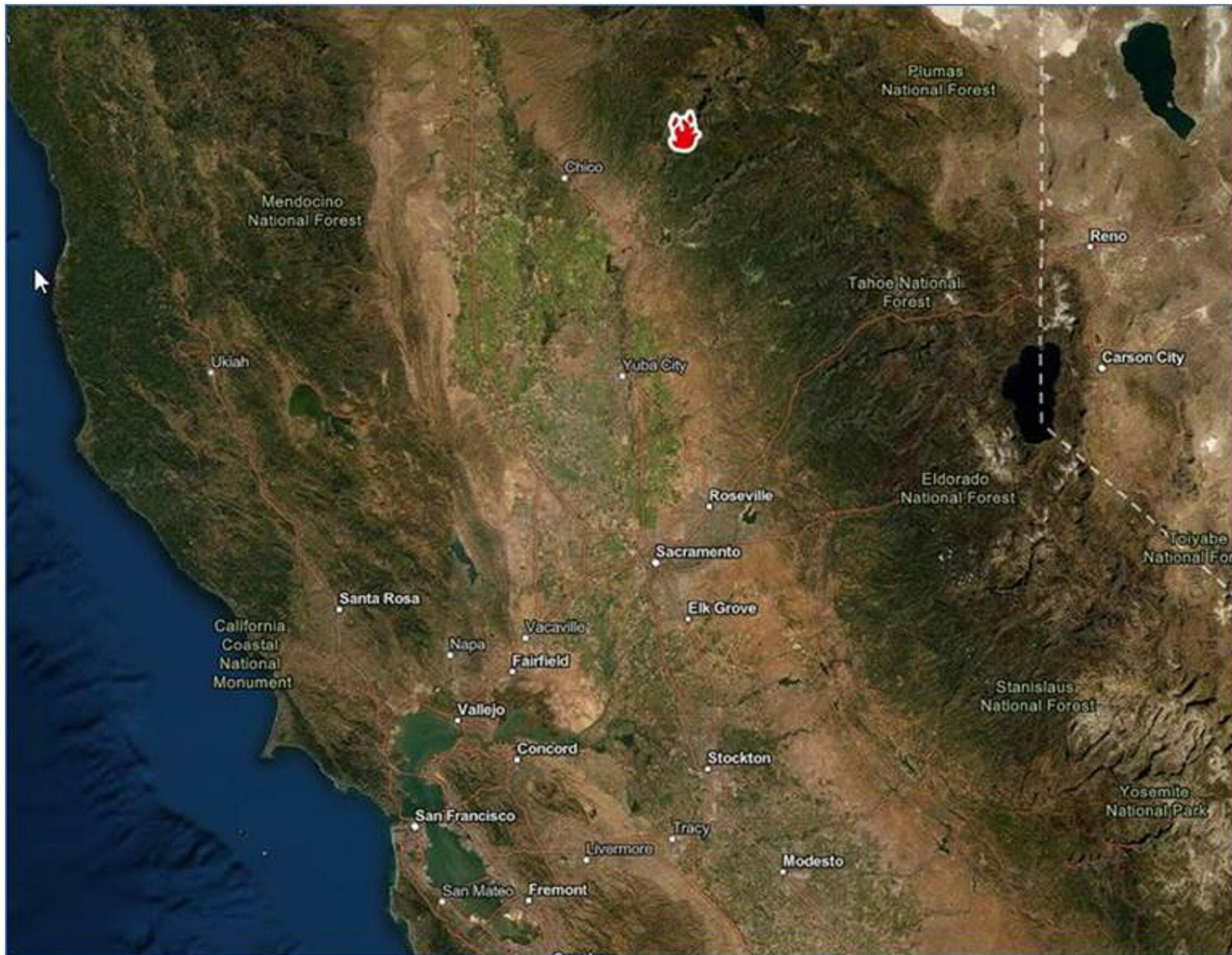
Overview:



Detail:



Orientation:



Hazard Awareness & Warning Center (HAWC)

To Subscribe to HAWC Incident Reports, please submit request to [REDACTED]

Some of the measures included in this document, email, presentation, or study are contemplated as additional precautionary measures intended to further reduce the risk of wildfires.