

From:
Sent: 7/14/2021 4:55:22 PM
Subject: FW: HAWC Daily Active Fire Summary
Attachments: HAWC Active Fire Summary_07 14.pdf; HAWC Active Fire Summary_07 14.pptx

From: [REDACTED]
Sent: Wednesday, July 14, 2021 8:36 AM
To: [REDACTED]
Subject: HAWC Daily Active Fire Summary

This report is confidential and preliminary. It is for internal use only. It is based on available information as of the date of this communication, and the data is subject to change.


Hello all,

Attached is the daily HAWC Active Fire summary. This list represents fires that are actively being monitored by the HAWC.

Please let me know if you have any questions.

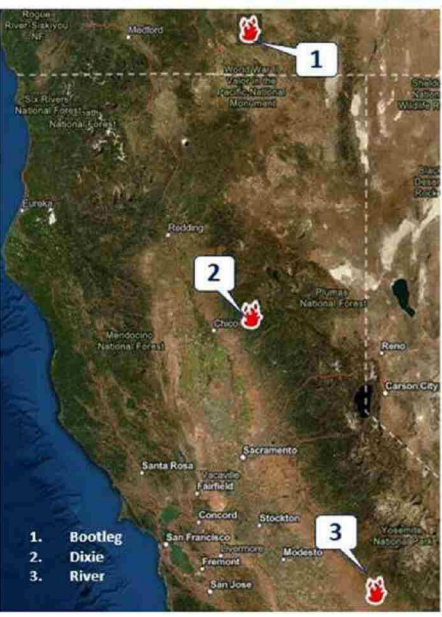
Thanks,

[REDACTED]



HAWC Active Fire Summary

Status as of 7/14 at 0830




1. Bootleg

2. Dixie

3. River

| Active Fire | Date/Time Start | Last Incident Update | Acres Burned | Containment | Preliminary Understanding of Cause | Cust Accounts Impacted | Asset Impacts |
|------------------------------|-----------------|----------------------|--------------|-------------|---|------------------------|----------------------------|
| Bootleg Fire | 7/9 1402 | 7/13 2155 | 201,923 | 0% | Not known. Not in PG&E Service Territory. | 0 | No PG&E Assets |
| Dixie Fire | 7/13 TBD | 7/14 0625 | 100+ | 0% | PG&E assets may be involved. | 3 | Will need to assess |
| River Fire | 7/11 1411 | 7/14 0700 | 9,500 | 25% | Not known. No initial indication of PG&E assets contributing to the fire. | 173 | 11 poles 2 transformers |

| Active Fire | Summary Update |
|--------------|--|
| Bootleg Fire | The Bootleg Fire continues to burn and threaten the transmission lines from the north. The fire will continue to be extremely active in unchecked portions of the perimeter. Significant acreage increase on the eastern side of the fire. Rapid fire spread with high intensity fire behavior due to dry fuels and hot, dry, and unstable atmosphere. Evacuations are in place. |
| Dixie | Overnight, CAL FIRE did not get good containment on the 2-acre fire. Dixie Fire is now estimated at 100+ acres burning moderately upslope and downcanyon towards Canyon Creek Road and PG&E T-line assets. |
| River Fire | Firefighters continue to make an aggressive attack on the fire. Forward progress has been slowed significantly. There are structures threatened and evacuations in the immediate area. SIPT has pre-treated 172 poles. The Oakhurst 1101 (117 customers) and Mariposa 2102 (56 customers) are currently impacted. PG&E damage assessment has commenced and will continue today. |

[CAL FIRE Incidents](#)
[Inci Web USFS](#)


This report is confidential and preliminary. It is for internal use only. It is based on available information as of the date of this communication, and the data is subject to change.

[REDACTED]
Director, Wildfire Safety Operations
[REDACTED]

Some of the measures included in this email are contemplated as additional precautionary measures intended to further reduce the risk of wildfires.