


[REDACTED]

From: [REDACTED]
Sent: Monday, September 20, 2021 12:18 PM
To: [REDACTED]
Subject: Text 7

[REDACTED] text



iMessage
Wed, Jul 14, 2:06 PM

[REDACTED] thumbs up
From [REDACTED]
I found a Plumas News article that says we de-energized the trans lines at firefighters request. I emailed the editor asking that it be corrected. Will email you with the corrected version. [REDACTED]



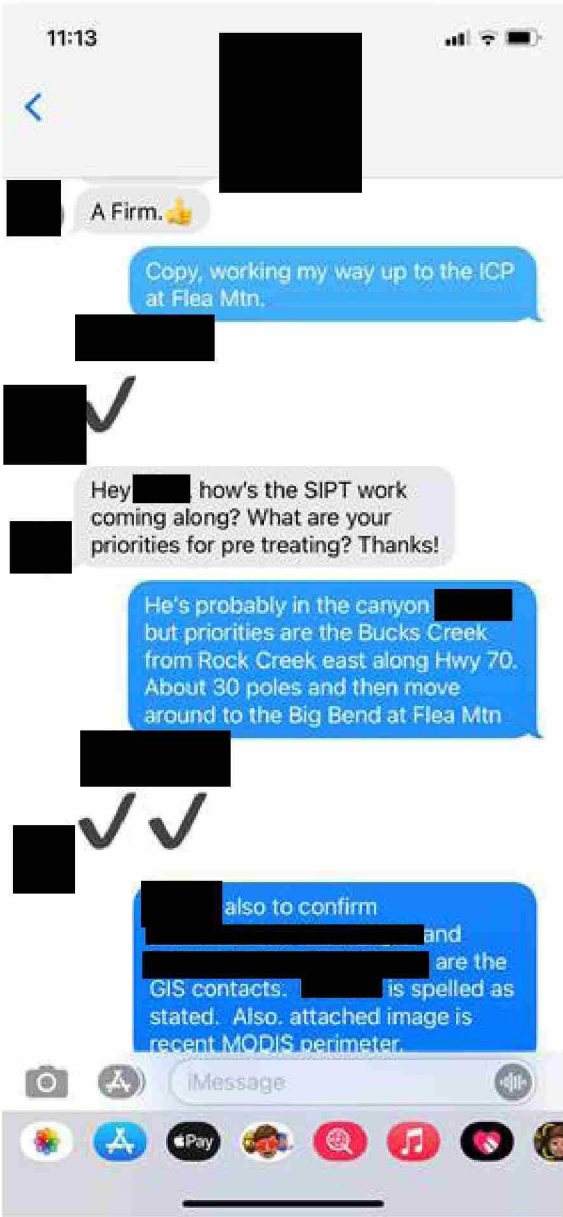
[REDACTED]
Also, Plumas has now been fully islanded

[REDACTED]
No customers remain out in that area

[REDACTED]
Copy that.

[REDACTED]
A Firm. 🙌







[redacted] also to confirm
[redacted] and
[redacted] are the
GIS contacts. [redacted] is spelled as
stated. Also, attached image is
recent MODIS perimeter.



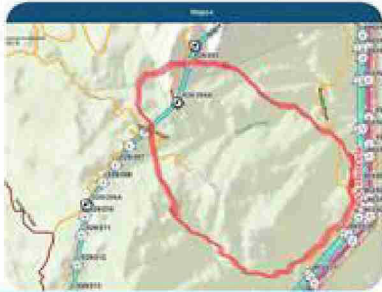
The official acreage is 1,100. The
perimeter in the image is 600+
acres



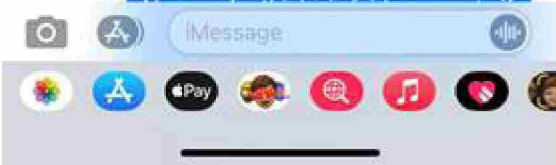


If you can draw on that map by hand in an hour from now, I'll make a .kmz and forward that to GIS

Copy, they are setting up POD runner with LTE so I should be able to draw it on Maps+ image and email or text you. Give me that hour



Here is an image sketch of the fire. It looks different then the MODIS but talking with



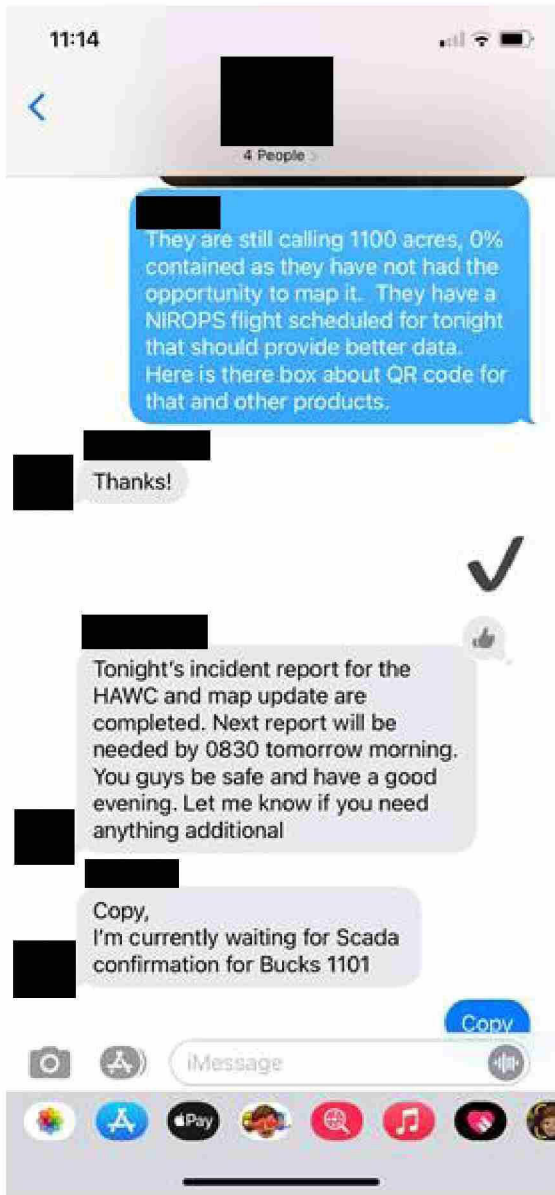




Wed Jul 14 5:05 PM
added [redacted] to the conversation.

Gentlemen, I need an incident update for an 1800 HAWC report. Thanks!





Public Safety Specialist | Butte & Plumas County
PG&E | Emergency Preparedness & Response

[Outlook](#) for iOS