

Messages in chronological order (times are shown in GMT -07:00)



Native Messages chat (NV south tmen)

[Redacted]

7/14/2021, 7:00 AM

NV South TMen Wednesday 7/14/21 Chico NE [Redacted] (NW as needed) SW [Redacted] (NW as needed) SE. [Redacted] Paradise/Magalia [Redacted] Feather River Canyon (Dixie Fire) Oroville [Redacted] Mtns in AM/ Floater/assist [Redacted] Town [Redacted] Gridley [Redacted] Half Day Rest/Mtns AM [Redacted] [Redacted] A

7:02 AM

Truck down till 0800

9:36 AM

FYI, Dixie Fire, Feather River Canyon

Verizon LTE 9:34 AM

North Valley Text...

Dixie Fire update. Fire is 900 acres burning still under down canyon winds in the bottom of canyon along Camp Creek Rd and up slope toward the Caribou Table 230KV at the ridge top U line/ Concow Rd. Fire is beginning to heat up with increased activity. Very steep and inaccessible terrain. Expect Fire to continue up slope and transition from down

New Mess...

Image: Screenshot 2021-07-14 at 9.34.47 AM.jpeg (143 KB)

9:38 AM

9:41 AM

Screenshot 2021-07-14 at 9.40.46 AM.jpeg

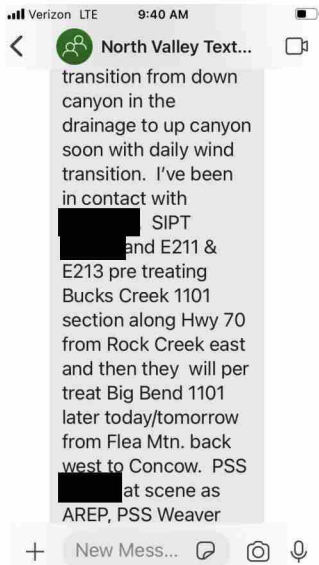


Image: Screenshot 2021-07-14 at 9.40.46 AM.jpeg (130 KB)

9:41 AM

Screenshot 2021-07-14 at 9.41.20 AM.jpeg

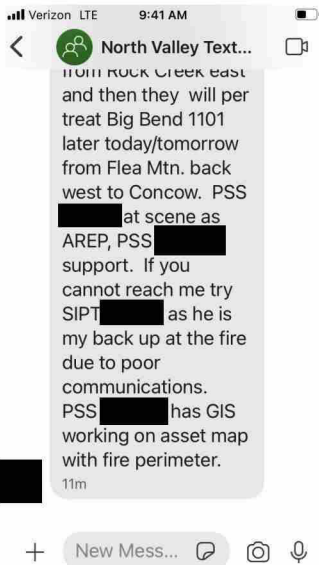


Image: Screenshot 2021-07-14 at 9.41.20 AM.jpeg (138 KB)

11:08 AM

Did they shut off transmission in canyon. Power went out

11:08 AM

Lost 230

11:09 AM

Forest service request

11:09 AM

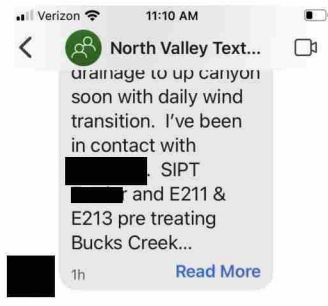
My getac has great timing. It's doing a reboot.

11:10 AM

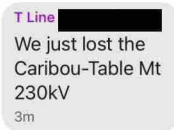
Yes just called do

11:10 AM

Screenshot 2021-07-14 at 11.10.16 AM.jpeg



New Messages



+ New Mess... [icons]

Image: Screenshot 2021-07-14 at 11.10.16 AM.jpeg (103 KB)

12:25 PM

64798354412__47A9276A-1312-4BD9-82F4-AD2E341BB0FF.heic

Attachment: 64798354412__47A9276A-1312-4BD9-82F4-AD2E341BB0FF.heic (608 KB)

12:28 PM



2:03 PM

Screenshot 2021-07-14 at 2.02.58 PM.jpeg

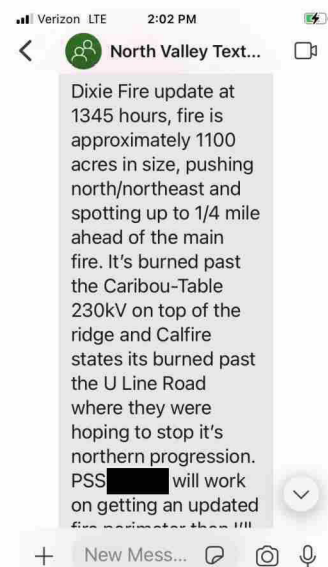


Image: Screenshot 2021-07-14 at 2.02.58 PM.jpeg (150 KB)

2:04 PM

Screenshot 2021-07-14 at 2.04.06 PM.jpeg

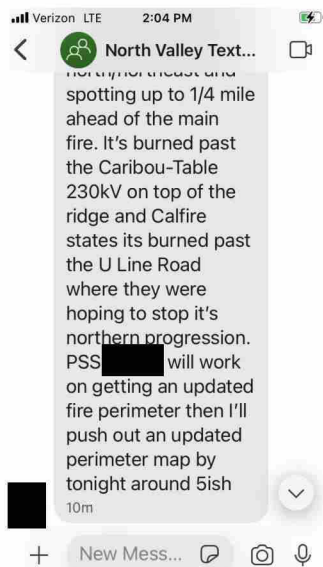


Image: Screenshot 2021-07-14 at 2.04.06 PM.jpeg (147 KB)

2:07 PM

Where is u line rd? Anybody know?

2:31 PM

On the canyon rim, above Rock Creek between Flea Mtn and Stirling City.