

Messages in chronological order (times are shown in GMT -07:00)



Native Messages chat (NV south tmen)

[Redacted]

7/14/2021, 7:00 AM


NV South TMen Wednesday 7/14/21 Chico NE [Redacted] (NW as needed) SW [Redacted] (NW as needed) SE. [Redacted] Paradise/Magalia [Redacted] Feather River Canyon (Dixie Fire) Oroville [Redacted] Mtns in AM/ Floater/assist [Redacted] Town [Redacted] Gridley [Redacted] Half Day Rest/Mtns AM [Redacted] [Redacted] A

7:02 AM

Truck down till 0800

9:36 AM

FYI, Dixie Fire, Feather River Canyon



Dixie Fire update. Fire is 900 acres burning still under down canyon winds in the bottom of canyon along Camp Creek Rd and up slope toward the Caribou Table 230kV at the ridge top U line/ Concow Rd. Fire is beginning to heat up with increased activity. Very steep and inaccessible terrain. Expect Fire to continue up slope and transition from down

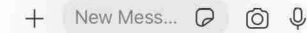


Image: Screenshot 2021-07-14 at 9.34.47 AM.png (148 KB)

9:38 AM

9:41 AM

Screenshot 2021-07-14 at 9.40.46 AM.png

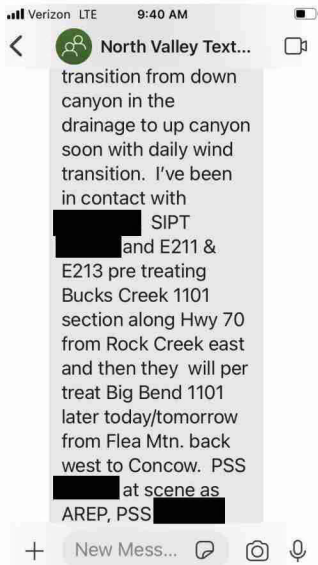


Image: Screenshot 2021-07-14 at 9.40.46 AM.png (134 KB)

[Redacted] 9:41 AM

Screenshot 2021-07-14 at 9.41.20 AM.png

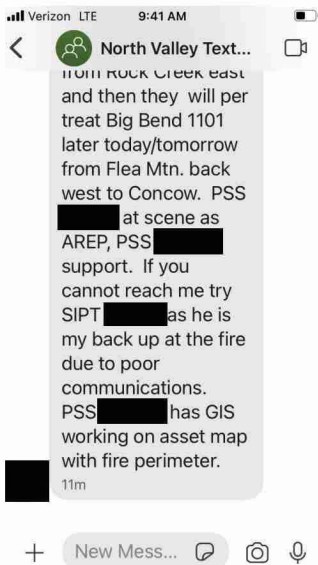


Image: Screenshot 2021-07-14 at 9.41.20 AM.png (123 KB)

[Redacted] 11:08 AM

Did they shut off transmission in canyon. Power went out

[Redacted] 11:08 AM

Lost 230

[Redacted] 11:09 AM

Forest service request

[Redacted] 11:09 AM

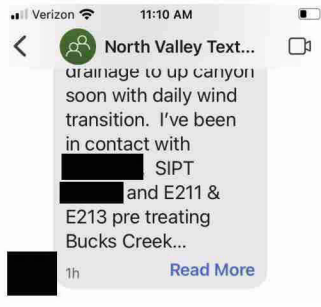
My getac has great timing. It's doing a reboot.

[Redacted] 11:10 AM

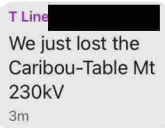
Yes just called do

11:11 AM

Screenshot 2021-07-14 at 11.10.16 AM.png



New Messages



+ New Mess... [reply icon] [camera icon] [microphone icon]

Image: Screenshot 2021-07-14 at 11.10.16 AM.png (106 KB)

12:25 PM

64798354412__47A9276A-1312-4BD9-82F4-AD2E341BB0FF.heic

Attachment: 64798354412__47A9276A-1312-4BD9-82F4-AD2E341BB0FF.heic (608 KB)

12:28 PM



2:03 PM

Screenshot 2021-07-14 at 2.02.58 PM.png

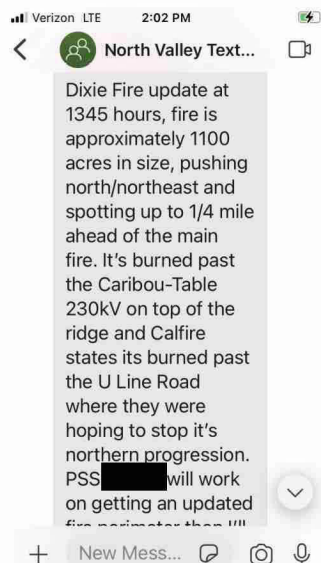


Image: Screenshot 2021-07-14 at 2.02.58 PM.png (133 KB)

2:04 PM

Screenshot 2021-07-14 at 2.04.06 PM.png

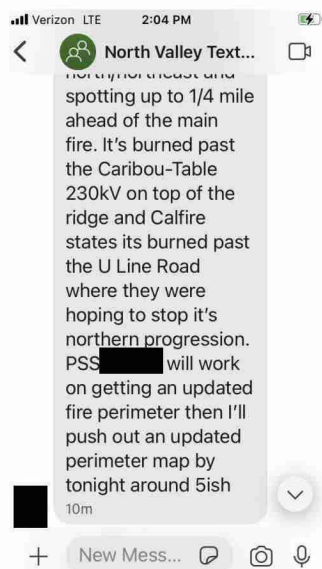


Image: Screenshot 2021-07-14 at 2.04.06 PM.png (131 KB)

2:07 PM

Where is u line rd? Anybody know?

2:31 PM

On the canyon rim, above Rock Creek between Flea Mtn and Stirling City.