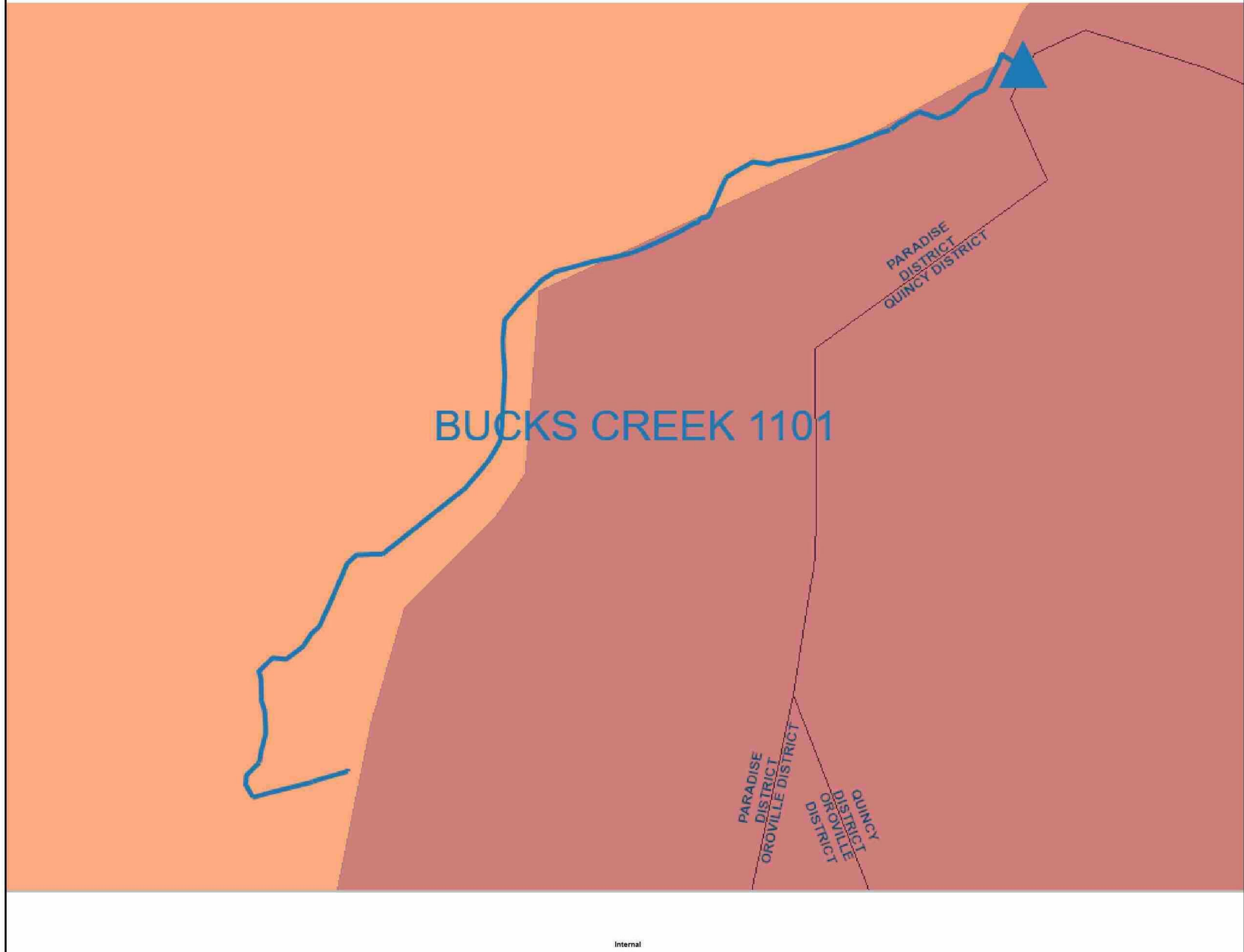


Bucks Creek 1101 Fire Tier Map




Satellite View



Preferred Scope (UG) – Key Sketch

Combine BC1101 with
BC1103, to be completed
under PM# 35212441




Internal

PGE-DIXIE-NDCAL-000017440

Alternative 1 Scope – Key Sketch


Combine BC1101 with
BC1103, to be completed
under PM# 35212441



Internal

Alternative 2 Scope – Key Sketch

Combine BC1101 with
BC1103, to be completed
under PM# 35212441



Internal