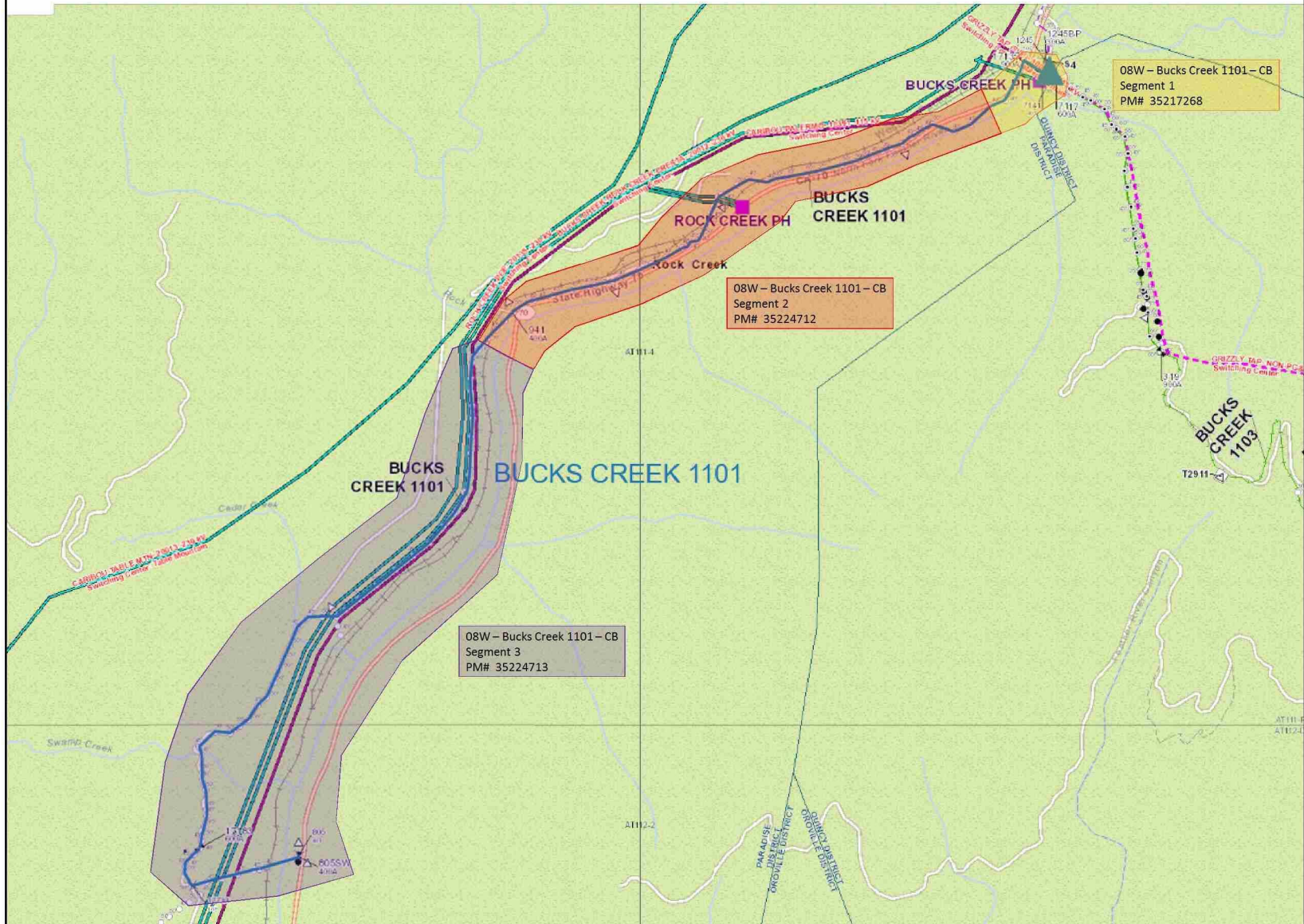


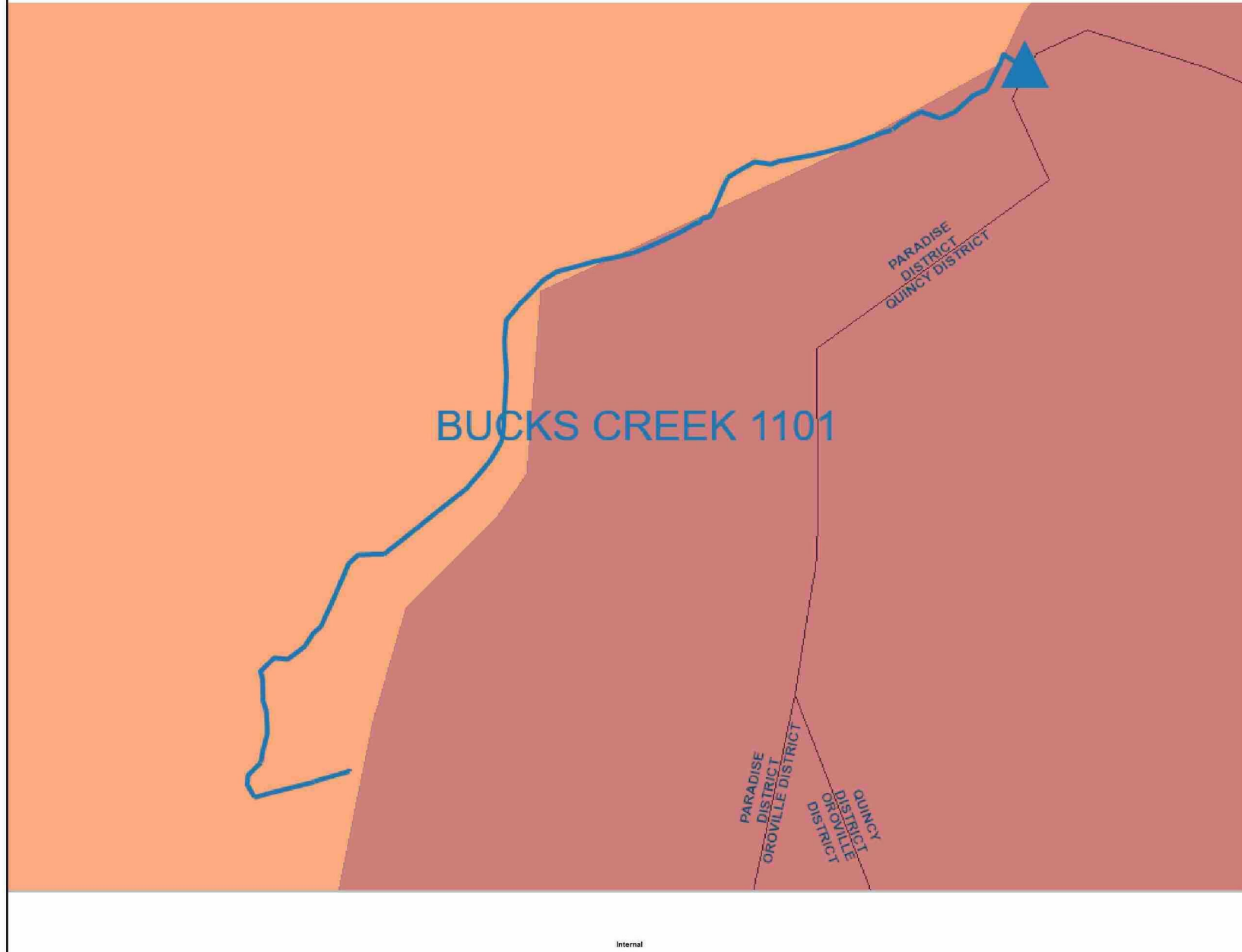
# Bucks Creek 1101- PM# 35217268

## Overview Map



Internal

# Bucks Creek 1101 Fire Tier Map






# Satellite View



# Preferred Scope (UG) – Key Sketch

Combine BC1101 with  
BC1103, to be completed  
under PM# 35212441



Internal

# Alternative 1 Scope – Key Sketch


Combine BC1101 with  
BC1103, to be completed  
under PM# 35212441



Internal

# Alternative 2 Scope – Key Sketch

Combine BC1101 with  
BC1103, to be completed  
under PM# 35212441



Internal