Pacific Gas & Electric Company

Printed on: 01/11/2021
Reference PG&E's GIS for the most current information.

Ad Hoc Map
1 inch = 150 feet

0 40 80 160 240 320 Feet

PLEASE CALL U.S.A. AT LEAST 48 HOURS PRIOR TO EXCAVATING IN THIS AREA DIAL 811

APPROXIMATE LOCATIONS VERIFY BY HAND TOOLS PACIFIC GAS AND ELECTRIC CO.

"WARNING: Confidential, Proprietary Information. This document contains confidential, proprietary information that is the sole property of Pacific Gas and Electric Company (PG&E) and is intended for use only by authorized PG&E employees and agents.
Copyright @2021 Pacific Gas and Electric Company"

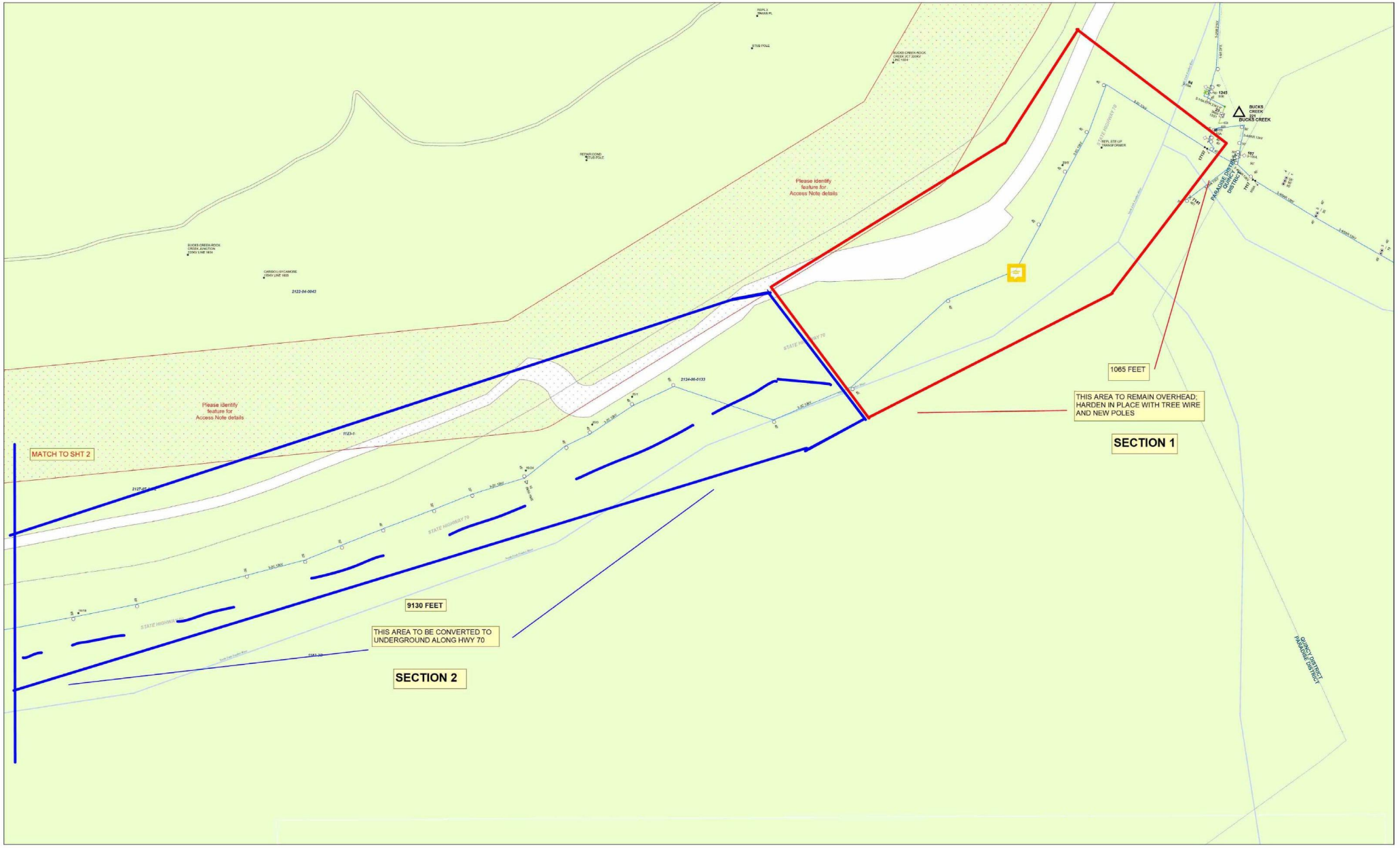

Pacific Gas & Electric Company

Printed on: 01/11/2021
Reference PG&E's GIS for the most current information.

Ad Hoc Map
1 inch = 150 feet

0 40 80 160 240 320 Feet

PLEASE CALL U.S.A. AT LEAST 48 HOURS PRIOR TO EXCAVATING IN THIS AREA DIAL 811

APPROXIMATE LOCATIONS VERIFY BY HAND TOOLS PACIFIC GAS AND ELECTRIC CO.

"WARNING: Confidential, Proprietary Information. This document contains confidential, proprietary information that is the sole property of Pacific Gas and Electric Company (PG&E) and is intended for use only by authorized PG&E employees and agents.
Copyright @2021 Pacific Gas and Electric Company"

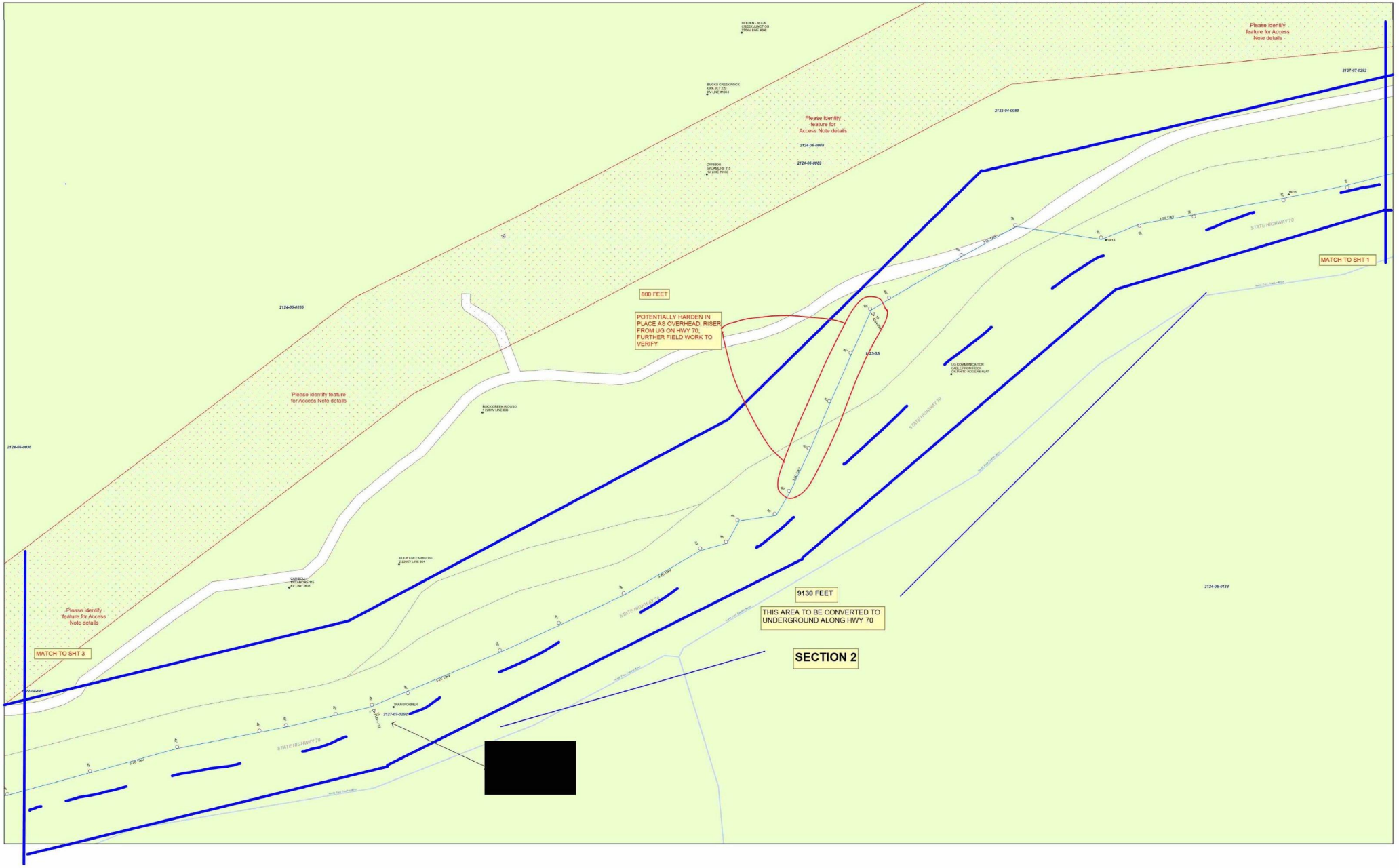

Pacific Gas & Electric Company

Printed on: 01/11/2021
Reference PG&E's GIS for the most current information.

Ad Hoc Map
1 inch = 150 feet

0 40 80 160 240 320 Feet

PLEASE CALL U.S.A. AT LEAST 48 HOURS PRIOR TO EXCAVATING IN THIS AREA DIAL 811

APPROXIMATE LOCATIONS VERIFY BY HAND TOOLS PACIFIC GAS AND ELECTRIC CO.

"WARNING: Confidential, Proprietary Information. This document contains confidential, proprietary information that is the sole property of Pacific Gas and Electric Company (PG&E) and is intended for use only by authorized PG&E employees and agents.
Copyright @2021 Pacific Gas and Electric Company"

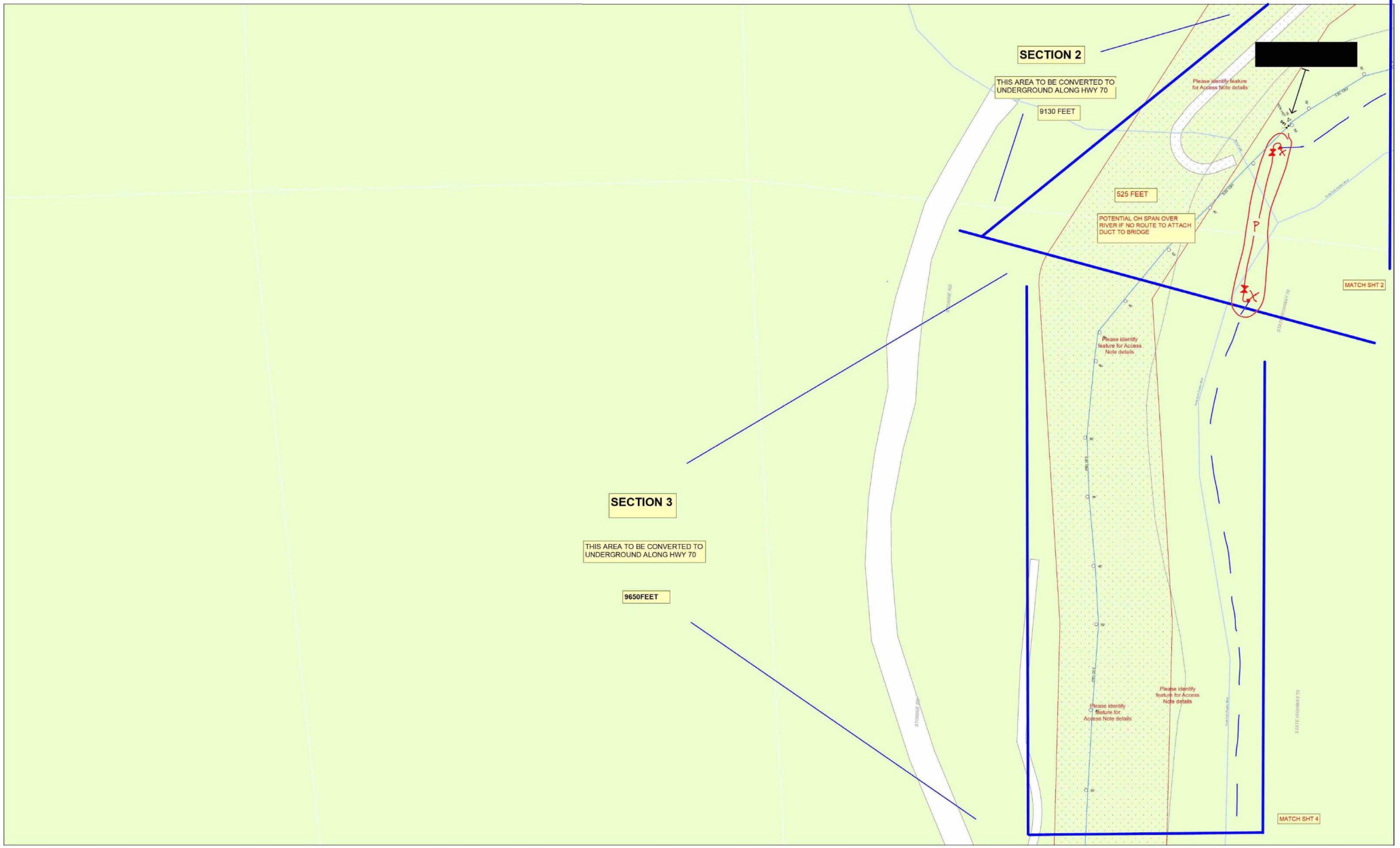

Pacific Gas & Electric Company

Printed on: 01/11/2021
Reference PG&E's GIS for the most current information.

Ad Hoc Map
1 inch = 150 feet

0 40 80 160 240 320 Feet

PLEASE CALL U.S.A. AT LEAST 48 HOURS PRIOR TO EXCAVATING IN THIS AREA DIAL 811

APPROXIMATE LOCATIONS VERIFY BY HAND TOOLS PACIFIC GAS AND ELECTRIC CO.

"WARNING: Confidential, Proprietary Information. This document contains confidential, proprietary information that is the sole property of Pacific Gas and Electric Company (PG&E) and is intended for use only by authorized PG&E employees and agents.
Copyright @2021 Pacific Gas and Electric Company"

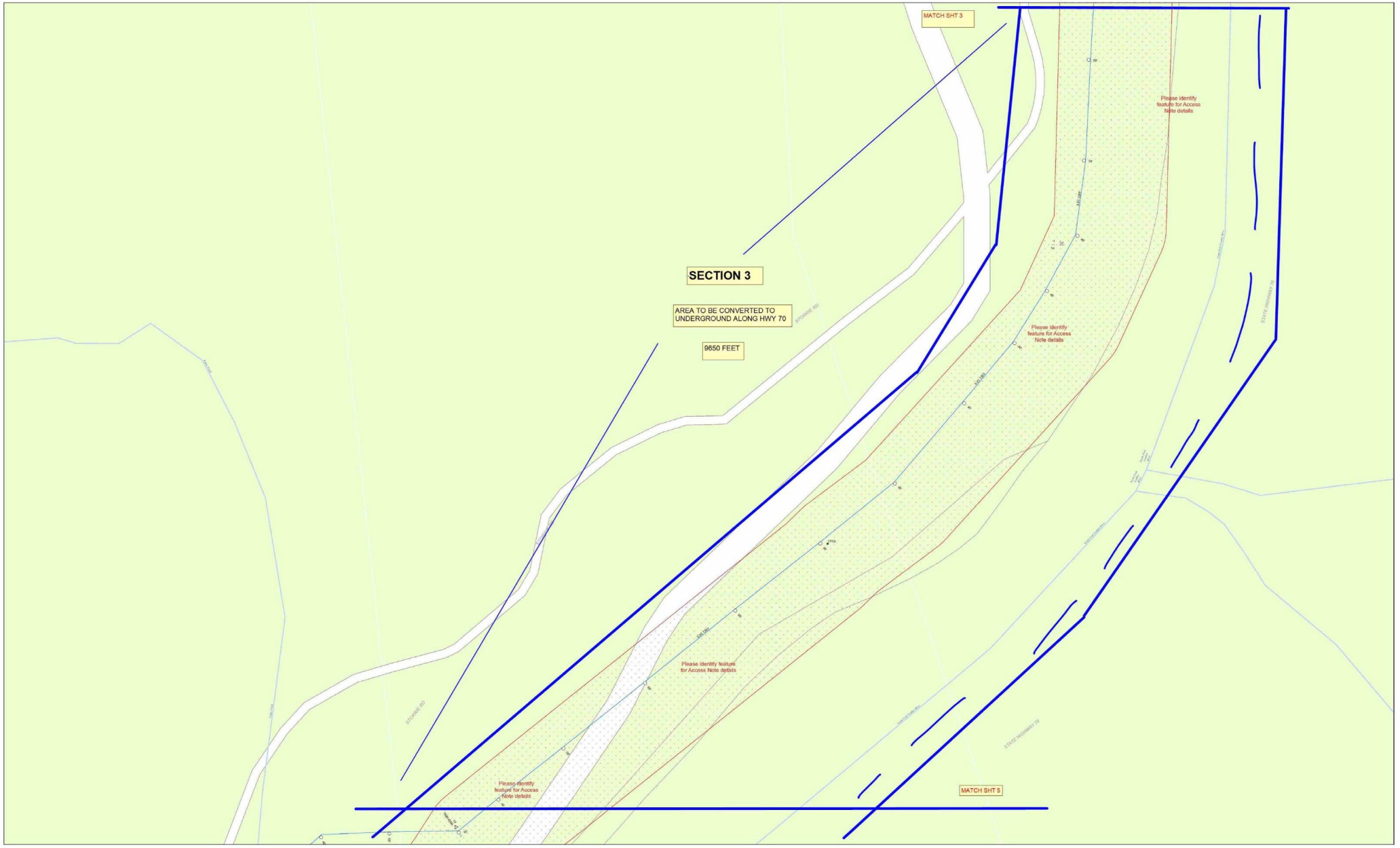

Pacific Gas & Electric Company

Printed on: 01/11/2021
Reference PG&E's GIS for the most current information.

Ad Hoc Map
1 inch = 150 feet

0 40 80 160 240 320 Feet

PLEASE CALL U.S.A. AT LEAST 48 HOURS PRIOR TO EXCAVATING IN THIS AREA DIAL 811

APPROXIMATE LOCATIONS VERIFY BY HAND TOOLS PACIFIC GAS AND ELECTRIC CO.

"WARNING: Confidential, Proprietary Information. This document contains confidential, proprietary information that is the sole property of Pacific Gas and Electric Company (PG&E) and is intended for use only by authorized PG&E employees and agents.
Copyright @2021 Pacific Gas and Electric Company"

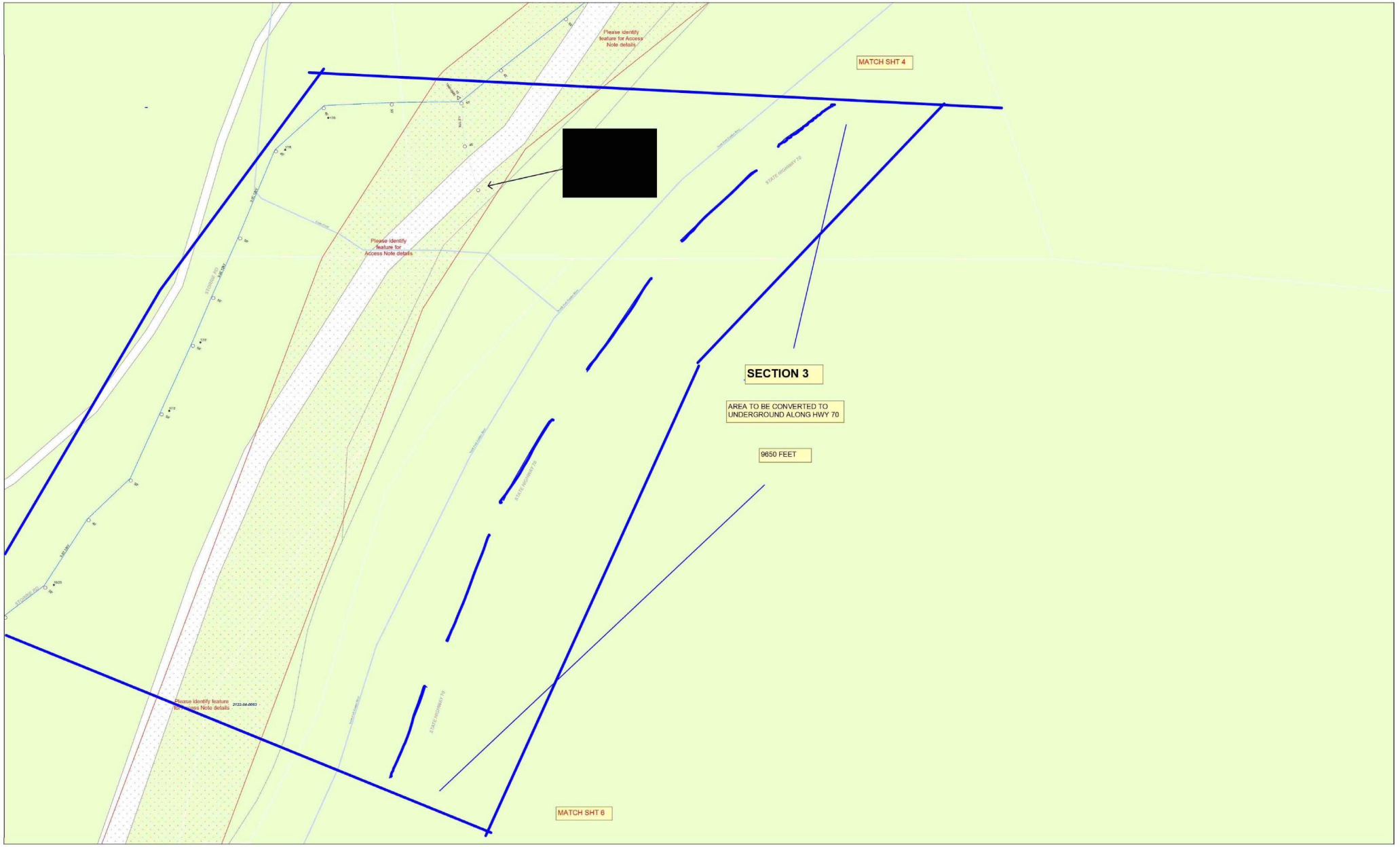

Pacific Gas & Electric Company

Printed on: 01/11/2021
Reference PG&E's GIS for the most current information.

Ad Hoc Map
1 inch = 150 feet

0 40 80 160 240 320 Feet

PLEASE CALL U.S.A. AT LEAST 48 HOURS PRIOR TO EXCAVATING IN THIS AREA DIAL 811

APPROXIMATE LOCATIONS VERIFY BY HAND TOOLS PACIFIC GAS AND ELECTRIC CO.
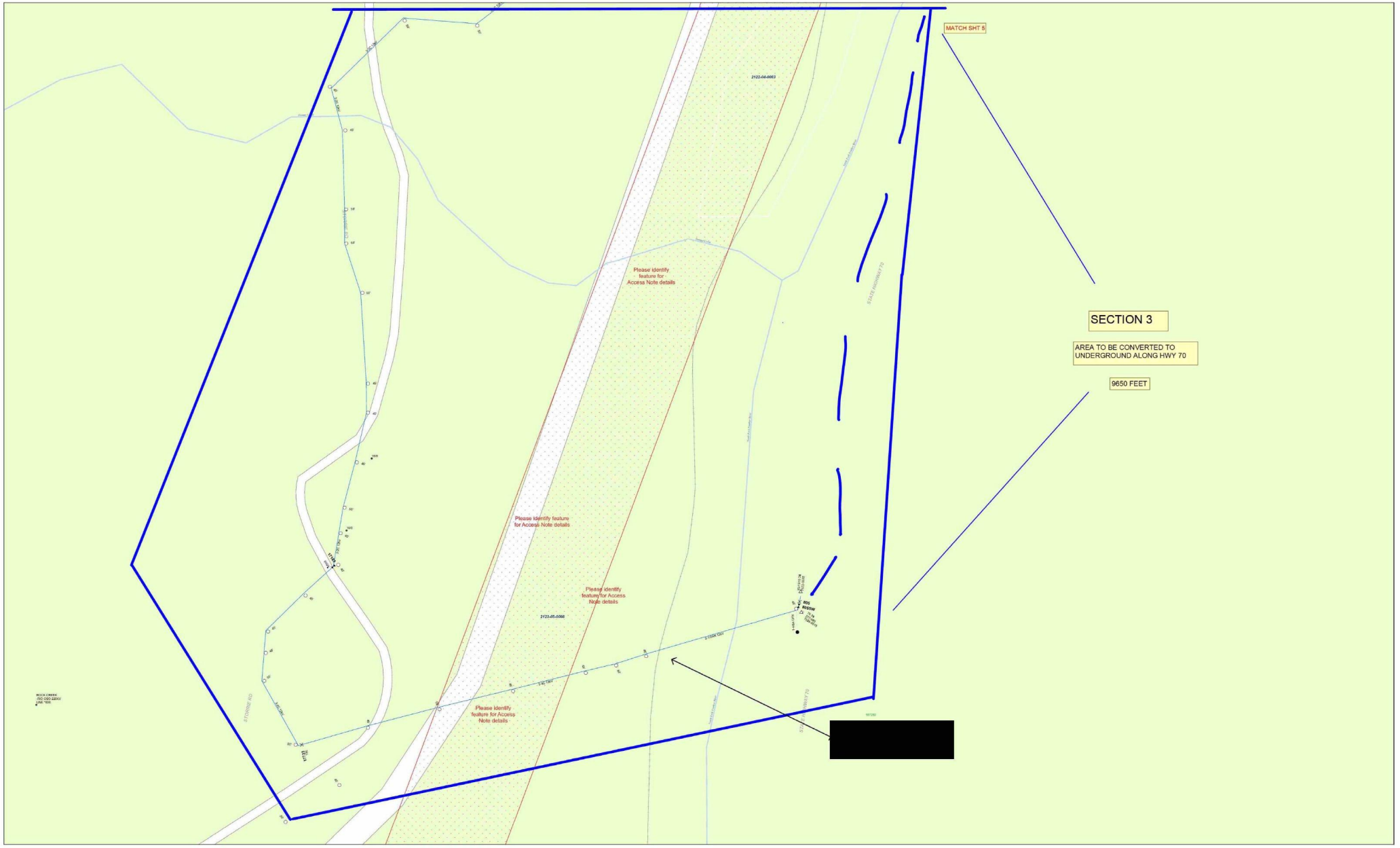
"WARNING: Confidential, Proprietary Information. This document contains confidential, proprietary information that is the sole property of Pacific Gas and Electric Company (PG&E) and is intended for use only by authorized PG&E employees and agents.
Copyright @2021 Pacific Gas and Electric Company"