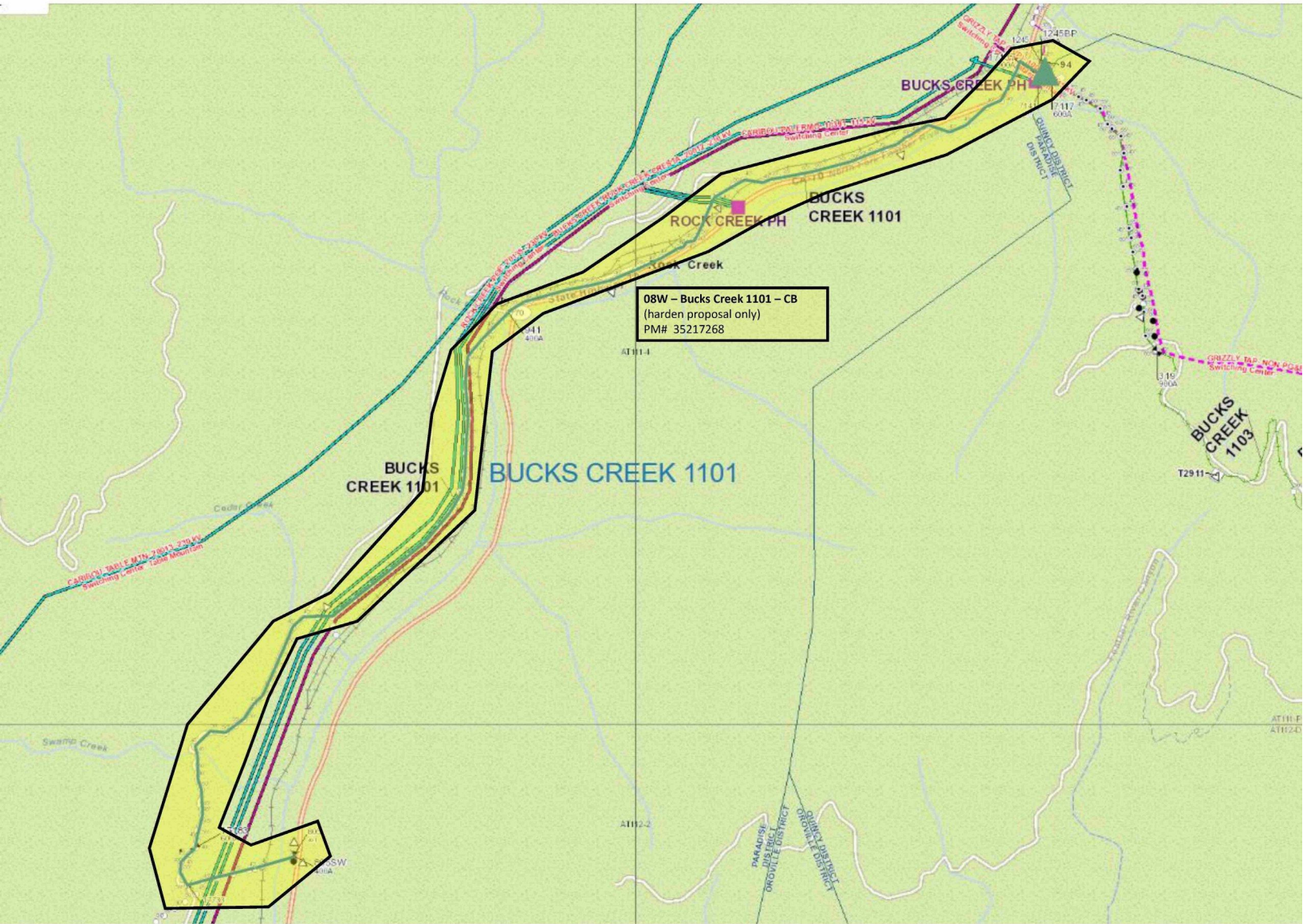
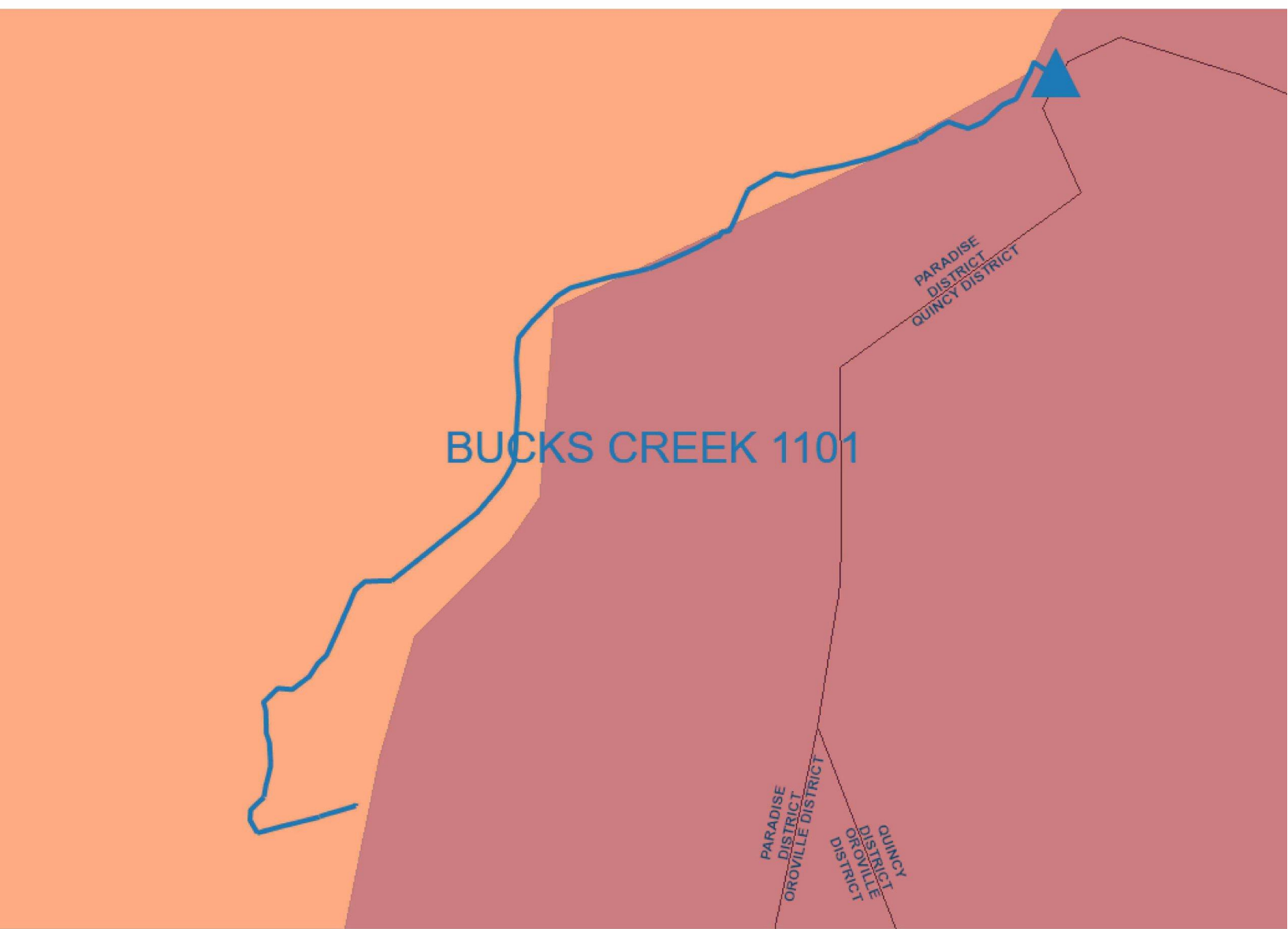


# Bucks Creek 1101- PM# 35217268 Overview Map



Internal

# Bucks Creek 1101 Fire Tier Map



Internal




# Satellite View



Internal

# Preferred Scope – Key Sketch



Combine BC1101 with BC1103, to be completed under PM# 35212441



Internal

# Alternative 1 Scope – Key Sketch

Combine BC1101 with  
BC1103, to be completed  
under PM# 35212441



Internal

# Alternative 2 Scope – Key Sketch

Combine BC1101 with BC1103, to be completed under PM# 35212441

Internal

# Alternative 3 Scope – Key Sketch

Combine BC  
BC1103, to b  
under PM# 3

TX has no loading information.  
Field verify if it can be removed and  
eliminate OH between Loc CA and Loc D.

Internal