






PGE-DIXIE-ND CAL-000008318







PGE-DIXIE-NDCAL-000008321







PGE-DIXIE-ND CAL-000008324









PGE-DIXIE-NDCA-00008328










PGE-DIXIE-NDAL-00008332





PGE-DIXIE-NDCAL-00008334









PGE-DIXIE-NDCAL-00008338







PGE-DIXIE-NDCAL-00008341







PGE-DIXIE-ND CAL-000008344



PGE-DIXIE-NDCAI-00008345

LOC 3

Overhead Field Notes		PM# 35217268	Not # 120047659	MAT 08W
Estimator: [Redacted]	PH	Job Owner		PH
Address: Bucks Creek Powerhouse		City Tobin		County
GPS Coordinates - Lat: 39.91148		Long: -121.32744		Mile Marker Number:
Location: Franchise / Rear Easement (Private property)		Location: SW / Asphalt / (Dry) / Landscape		SW width _____ ft
Traffic Control Required: Y (N)	Accessible to Line Truck: Y (N)	Rail Crossings: Y (N)		Tree Trimming: Y (N)
Traffic Conditions:	Special Equipment Required:	Hand Dig: Y (N)		Irrigation Canal: Y (N)
Hwy City Suburban (Rural)	Helicopter Crane Backyard Machine			

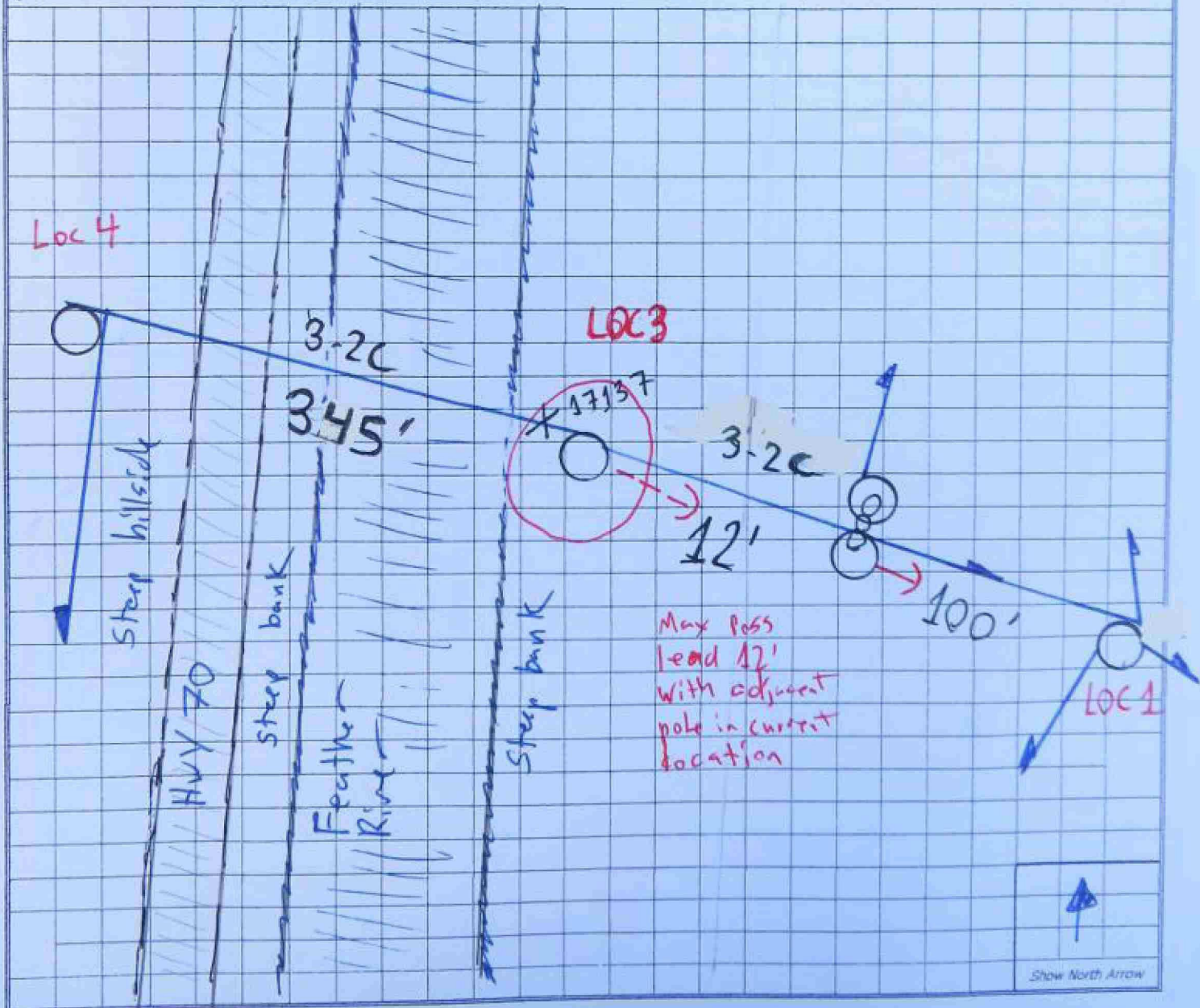
EQUIPMENT INFORMATION (For multiple locations capture details on each pole sheet)

Equip. Type / Size: Cutout # 17137	Rusted: <input type="checkbox"/>	Blue Tag: <input type="checkbox"/>	Leaking: <input type="checkbox"/>
Cut Outs & Fuses: <input type="checkbox"/>	Lightning Arrestors: <input type="checkbox"/>	Tap Line Guards: <input type="checkbox"/>	Pri Bussing: <input checked="" type="checkbox"/> Insulated (Y/N) (Circle One)
Sec. Bussing: <input type="checkbox"/>	Sec. Attachment: <input type="checkbox"/>	Check Adjacent Poles? <input type="checkbox"/>	Photos? <input type="checkbox"/>

G.O. 95 Infractions:

Notes: Pole is on top of steep bank.

Plan View - Use this sheet or the distribution map to capture span lengths, anchor/guy directions, Riser size and quadrant and service information.



Primary Details

Size: 6C	No: 3	HOA: 35'
Size: _____	No: _____	HOA: _____
Size: _____	No: _____	HOA: _____
Size: _____	No: _____	HOA: _____



Equipment Details

Equipment: Cutout	Height: 35'
Equipment: _____	Height: _____
Equipment: _____	Height: _____
Equipment: _____	Height: _____

Secondary Details

Size: _____	HOA: _____
Size: _____	HOA: _____
Size: _____	HOA: _____
Size: _____	HOA: _____

Miscellaneous Details

SL: Y N	Bkt Length: _____	Height: _____
SmartMeter Equipment: Y N		
Type: _____	Height: _____	
G/A: Y N	Height: _____	
CATV. Size: _____	Height: _____	
PH. Size: _____	Height: _____	

Top View



Pole Details

Pole Height: 45'	Class: 6
Grd Circ: _____	Angle: _____
Date Nail Year: 1993	

Anchor Details

Anchor A: Lead: _____ SW fixture: Y N	Anchor B: Lead: _____ SW fixture: Y N
Type: PISA ___ m Exp ___ m Other: _____	Type: PISA ___ m Exp ___ m Other: _____
Guy Size - Pri: _____ Sec: _____ Comm: _____	Guy Size - Pri: _____ Sec: _____ Comm: _____





PGE-DIXIE-ND CAL-000008349



3756 Hwy. 70

 BUCKS CREEK
POWERHOUSE