


PGE-DIXIE-ND CAL-000008251



PGE-DIXIE-NDCAL-000008252








PGE-DIXIE-ND CAL-00008255
















LOC 4 / Loc 103

2/21

Overhead Field Notes		PM# 35217268	Not # 420047659	MAT 08W
Estimator: [Redacted]	PH	Job Owner		PH
Address: W/O HWY 70		City: Tobin		County
GPS Coordinates - Lat: 39.91192		Long: -121.32858		Mile Marker Number:
Location: Franchise		Location: SW / Asphalt / Dirt		Landscape
Traffic Control Required: Y (N)		Accessible to Line Truck: Y (N)		Rail Crossings: Y (N)
Traffic Conditions: Hwy City Suburban (Rural)		Special Equipment Required: Helicopter Crane Backyard Machine		Tree Trimming: Y (N)
		Hand Dig: Y (N)		Irrigation Canal: Y (N)

**EQUIPMENT INFORMATION** (For multiple locations capture details on each pole sheet)

Equip. Type / Size:	Rusted: <input type="checkbox"/>	Blue Tag: <input type="checkbox"/>	Leaking: <input type="checkbox"/>
Cut Outs & Fuses: <input type="checkbox"/>	Lightning Arrestors: <input type="checkbox"/>	Tap Line Guards: <input type="checkbox"/>	Pri Bussing: <input checked="" type="checkbox"/> Insulated Y (N) (Circle One)
Sec. Bussing: <input type="checkbox"/>	Sec. Attachment: <input type="checkbox"/>	Check Adjacent Poles? <input type="checkbox"/>	Photos? <input type="checkbox"/>

**G.O. 95 Infractions:**

Notes: \* Buy overgrown \* Steep and Rocky. (Very steep) might be possible to place a pole (loc 103) between Loc 4 and Hwy

**Plan View** - Use this sheet or the distribution map to capture span lengths, anchor/guy directions, Riser size and quadrant and service information.

