

CABLE & PULLING DATA FOR ENCLOSURE LOC 101


FROM ENCLOSURE	NO. of CABLES	CABLE TYPE	ESTIMATED TENSION	ACTUAL TENSION	GALLONS LUBE	FRT END PACKS	RUN LENGTH W/TAILS
LOC 101	3	600A	830 LB		2.5	3	248'


NOTES TO CONSTRUCTION


1. CONTACT US FOR UNDERGROUND LOCATIONS 48 HRS PRIOR TO CONSTRUCTION 1-800-277-2900
2. CONTRACTOR TO VERIFY ALL DIMENSIONS AND MATERIALS REQUIRED.
3. CONTRACTOR MUST CLEAN UP WORK AREAS AT THE END OF EACH DAY AT WORK SITE.
4. ALL WORK SHALL BE PERFORMED BY LICENSED ELECTRICAL CONTRACTORS. OVERSEER NOTIFIED BY PROJECT NUMBER.
5. THE CONTRACTOR SHALL PROVIDE AS-BUILT RECORD FROM COMPLETION OF WORK.
6. ALL UNDERGROUND UTILITIES MUST BE IDENTIFIED AND RECORDED PRIOR TO CONSTRUCTION. CONTRACTOR SHALL VERIFY ALL UNDERGROUND UTILITIES HAVE BEEN IDENTIFIED FROM MAJOR FIELD AND RECORD OBSERVATIONS, BUT ARE NOT NECESSARILY EXACT. THEREFORE, UTILITY LOCATIONS WILL BE VERIFIED IN ADVANCE OF ANY CONSTRUCTION. CONTRACTOR SHALL VERIFY ALL UNDERGROUND UTILITIES HAVE BEEN IDENTIFIED FROM MAJOR FIELD AND RECORD OBSERVATIONS, BUT ARE NOT NECESSARILY EXACT. THEREFORE, UTILITY LOCATIONS WILL BE VERIFIED IN ADVANCE OF ANY CONSTRUCTION. CONTRACTOR SHALL VERIFY ALL UNDERGROUND UTILITIES HAVE BEEN IDENTIFIED FROM MAJOR FIELD AND RECORD OBSERVATIONS, BUT ARE NOT NECESSARILY EXACT. THEREFORE, UTILITY LOCATIONS WILL BE VERIFIED IN ADVANCE OF ANY CONSTRUCTION.
7. CONTRACTOR SHALL VERIFY ALL UNDERGROUND UTILITIES HAVE BEEN IDENTIFIED FROM MAJOR FIELD AND RECORD OBSERVATIONS, BUT ARE NOT NECESSARILY EXACT. THEREFORE, UTILITY LOCATIONS WILL BE VERIFIED IN ADVANCE OF ANY CONSTRUCTION.
8. CONTRACTOR SHALL VERIFY ALL UNDERGROUND UTILITIES HAVE BEEN IDENTIFIED FROM MAJOR FIELD AND RECORD OBSERVATIONS, BUT ARE NOT NECESSARILY EXACT. THEREFORE, UTILITY LOCATIONS WILL BE VERIFIED IN ADVANCE OF ANY CONSTRUCTION.
9. CONTRACTOR SHALL VERIFY ALL UNDERGROUND UTILITIES HAVE BEEN IDENTIFIED FROM MAJOR FIELD AND RECORD OBSERVATIONS, BUT ARE NOT NECESSARILY EXACT. THEREFORE, UTILITY LOCATIONS WILL BE VERIFIED IN ADVANCE OF ANY CONSTRUCTION.
10. CONTRACTOR SHALL VERIFY ALL UNDERGROUND UTILITIES HAVE BEEN IDENTIFIED FROM MAJOR FIELD AND RECORD OBSERVATIONS, BUT ARE NOT NECESSARILY EXACT. THEREFORE, UTILITY LOCATIONS WILL BE VERIFIED IN ADVANCE OF ANY CONSTRUCTION.
11. CONTRACTOR SHALL VERIFY ALL UNDERGROUND UTILITIES HAVE BEEN IDENTIFIED FROM MAJOR FIELD AND RECORD OBSERVATIONS, BUT ARE NOT NECESSARILY EXACT. THEREFORE, UTILITY LOCATIONS WILL BE VERIFIED IN ADVANCE OF ANY CONSTRUCTION.
12. CONTRACTOR SHALL VERIFY ALL UNDERGROUND UTILITIES HAVE BEEN IDENTIFIED FROM MAJOR FIELD AND RECORD OBSERVATIONS, BUT ARE NOT NECESSARILY EXACT. THEREFORE, UTILITY LOCATIONS WILL BE VERIFIED IN ADVANCE OF ANY CONSTRUCTION.
13. CONTRACTOR SHALL VERIFY ALL UNDERGROUND UTILITIES HAVE BEEN IDENTIFIED FROM MAJOR FIELD AND RECORD OBSERVATIONS, BUT ARE NOT NECESSARILY EXACT. THEREFORE, UTILITY LOCATIONS WILL BE VERIFIED IN ADVANCE OF ANY CONSTRUCTION.
14. CONTRACTOR SHALL VERIFY ALL UNDERGROUND UTILITIES HAVE BEEN IDENTIFIED FROM MAJOR FIELD AND RECORD OBSERVATIONS, BUT ARE NOT NECESSARILY EXACT. THEREFORE, UTILITY LOCATIONS WILL BE VERIFIED IN ADVANCE OF ANY CONSTRUCTION.
15. CONTRACTOR SHALL VERIFY ALL UNDERGROUND UTILITIES HAVE BEEN IDENTIFIED FROM MAJOR FIELD AND RECORD OBSERVATIONS, BUT ARE NOT NECESSARILY EXACT. THEREFORE, UTILITY LOCATIONS WILL BE VERIFIED IN ADVANCE OF ANY CONSTRUCTION.

PRIMARY VOLTAGE: 12 kV	VOLTAGE AREA: 2
LATITUDE: 39.911417	LONGITUDE: -121.32872
SOURCE SIDE DEVICE: CIRCUIT BREAKER 1103/2	
SUB & CIRCUIT: BUCKS CREEK 1101 (102211103)	
DSGN SAG: RURAL	RAPTOR ZONE: NO
LOADING AREA: HEAVY	ARRESTER DIST: 1
CORROSION AREA: NON	INSULATION DIST: D
EXEMPT EQUIP. INST.: YES	FIRE AREA: FRA-TIER 3

CWSP - BUCKS CREEK 1101 - CB - PH 1
 3756 CA-70
 BELDEN, CA 95915


Know what's below. Call before you dig.


ENVIRONMENTAL ISSUES


PCE

GAS CONFLICT: NO

NEAR LOC: N/A

NOTIF: 120047659	JPA#: PG210015FP
SCALE: NTS	DATE: 02/12/2021
PM: 35217268	SHEET: 1 OF 1 REV. 0