

NOTES:

1. THE BASIS OF BEARINGS FOR THIS SURVEY IS THE CALIFORNIA COORDINATE SYSTEM, ZONE 1, NAD83 (1998) EPOCH 2004.69 IN US SURVEY FEET. SURVEY CONTROL WAS PROVIDED BY PG&E AND IS BASED ON EXISTING CALTRANS HWY 70 PLUMAS COUNTY SURVEY CONTROL NETWORK.
2. THE VERTICAL DATUM FOR THIS SURVEY IS THE NORTH AMERICAN VERTICAL DATUM OF 1988 (NAVD88).
3. THE TOPOGRAPHIC SURVEY SHOWN HERE WAS PRODUCED FROM MOBILE TERRESTRIAL LIDAR SYSTEMS AND CONVENTIONAL SURVEY METHODS.
4. DATE(S) OF SURVEY: MARCH-APRIL 2021
5. RIGHT OF WAY ARE OUTSIDE OF SURVEY LIMITS ARE NOT SHOWN ON THIS SURVEY.
6. CONTOUR INTERVAL = 1.0 FOOT

LEGEND

	ROAD SIGN		MAJOR CONTOUR
	STREET LIGHT		MINOR CONTOUR
	PULL BOX / PEDESTAL		CONTOUR OF TUNNEL
	DRAIN INLET		ROAD PAINT, DOUBLE YELLOW
	STORM DRAIN INLET		ROAD PAINT, WHITE FOG
	18" CMP		ROAD PAINT, WHITE DASHED
	CONCRETE WALL FOR STORM		ROAD EDGE
	TELEPHONE/CABLE BOX		GUARD RAIL
	POWER POLE		BRIDGE
	ELECTRIC BOX		WALL, RETAINING, WITH FENCE
	WATER POINT		WALL, RETAINING
	CONCRETE PAD		WALL
	BARRICADE		STORM DRAIN LINE
	CURB		UNDERGROUND COMM. LINE
	FENCE		BUILDING LINE
	OVERHEAD ELECTRIC DIST.		UNPAVED ROAD
	OVERHEAD ELECTRIC TRANS.		TOP OF PIPE ELEVATION
			CORRUGATED METAL PIPE
			POST MILE

UNITS: US SURVEY FOOT
 PROJECTION: CA83, ZONE I
 DATUM: H: NAD83 (1998)
 V: NAVD88

NO.	DATE	DESCRIPTION	APVD.
REVISIONS			
REFERENCE DWGS.			
SCALES:		1 INCH = 2,000 US SURVEY FEET	
		1 CENTIMETER =	

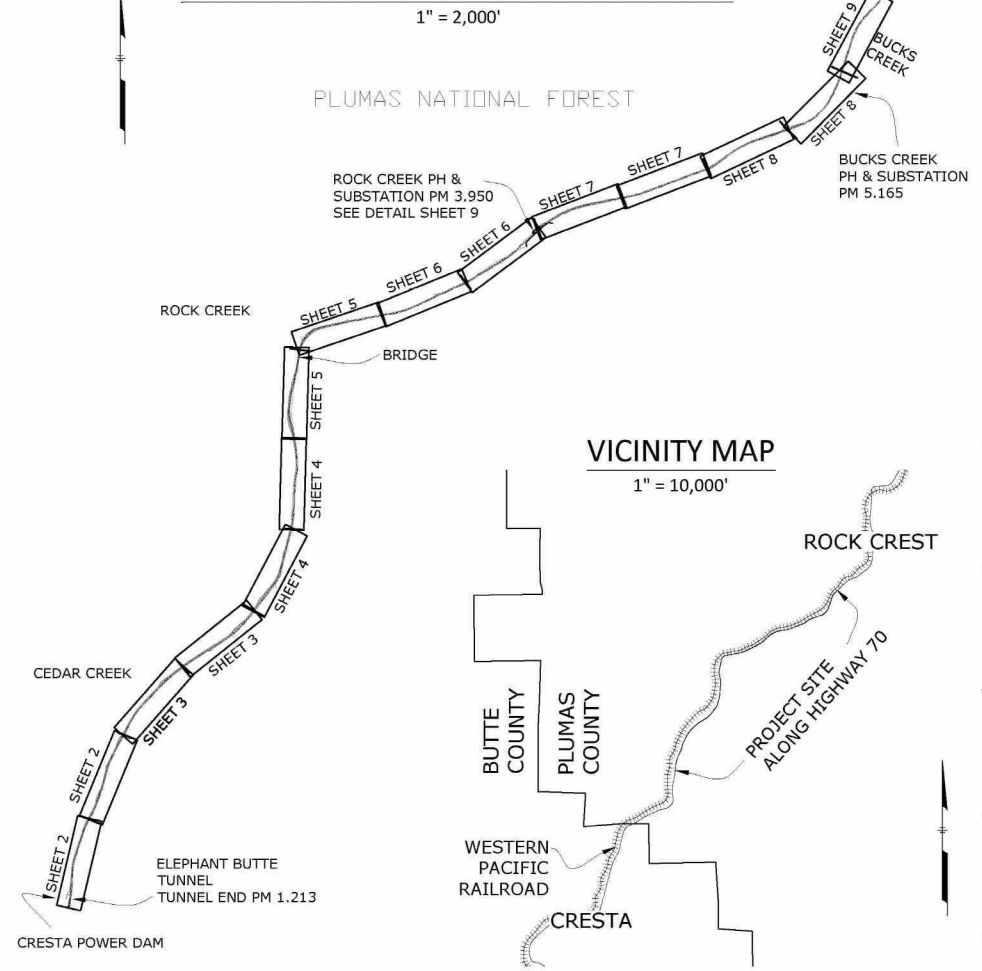
APPROVED BY	AUTHORIZATION
	35224712
BY	R.E.Y. ENGINEERS
DR.	R.E.Y. ENGINEERS
CH.	
O.K.	
DATE	MAY 6, 2021

**BUCK'S CREEK 1101
 SYSTEM HARDENING
 HIGHWAY 70 - FEATHER RIVER**
 PACIFIC GAS AND ELECTRIC COMPANY
 SAN FRANCISCO, CALIFORNIA



JCN	N/A
AREA	NORTH VALLEY
COUNTY	PLUMAS COUNTY
PROFILE	N/A
SHEET NO.	1 OF 9
DRAWING NUMBER	35224712
CHANGE	0

PROJECT OVERVIEW AND SHEET LAYOUT



CENTIMETERS

INCH



0
1
2
3
4
5
6
7
8
9
10
CENTIMETERS

0
1
2
3
4
5
6
7
8
9
10
INCH


NO.	DATE	DESCRIPTION	APVD.
R E V I S I O N S			
REFERENCE DWGS.			
SCALES: 1 INCH = 100 US SURVEY FEET			
1 CENTIMETER =			

APPROVED BY	AUTHORIZATION
	35224712
BY	R.E.V. ENGINEERS
DR.	R.E.V. ENGINEERS
CH.	
O.K.	
DATE	MAY 6, 2021

BUCK'S CREEK 1101
SYSTEM HARDENING
HIGHWAY 70 - FEATHER RIVER
 PACIFIC GAS AND ELECTRIC COMPANY
 SAN FRANCISCO, CALIFORNIA



JCN:	N/A
AREA:	NORTH VALLEY
COUNTY:	PLUMAS COUNTY
PROFILE:	N/A
SHEET NO.:	2 OF 9
DRAWING NUMBER:	35224712
CHANGE:	0



0
1
2
3
4
5
6
7
8
9
10
CENTIMETERS

0
1
2
3
4
5
6
7
8
9
10
INCH


NO.	DATE	DESCRIPTION	APVD.
R E V I S I O N S			
REFERENCE DWGS.			
SCALES:		1 INCH = 100 US SURVEY FEET	
		1 CENTIMETER =	

APPROVED BY	AUTHORIZATION 35224712
BY R.E.V. ENGINEERS	
DR. R.E.V. ENGINEERS	
CH. [REDACTED]	
O.K.	
DATE MAY 6, 2021	

**BUCK'S CREEK 1101
 SYSTEM HARDENING
 HIGHWAY 70 - FEATHER RIVER**
 PACIFIC GAS AND ELECTRIC COMPANY
 SAN FRANCISCO, CALIFORNIA



JCN:	N/A
AREA:	NORTH VALLEY
COUNTY:	PLUMAS COUNTY
PROFILE:	N/A
SHEET NO.:	3 OF 9
DRAWING NUMBER	CHANGE
35224712	0



0
1
2
3
4
5
6
7
8
9
10
CENTIMETERS

0
1
2
3
4
5
6
7
8
9
10
INCH

NO.	DATE	DESCRIPTION	APVD.
R E V I S I O N S			
REFERENCE DWGS.			
SCALES: 1 INCH = 100 US SURVEY FEET			
1 CENTIMETER =			

APPROVED BY	AUTHORIZATION 35224712
BY R.E.V. ENGINEERS	
DR. R.E.V. ENGINEERS	
CH. [REDACTED]	
O.K. [REDACTED]	
DATE MAY 6, 2021	

BUCK'S CREEK 1101
SYSTEM HARDENING
HIGHWAY 70 - FEATHER RIVER
 PACIFIC GAS AND ELECTRIC COMPANY
 SAN FRANCISCO, CALIFORNIA



JCN:	N/A
AREA:	NORTH VALLEY
COUNTY:	PLUMAS COUNTY
PROFILE:	N/A
SHEET NO. 4 OF 9	
DRAWING NUMBER 35224712	CHANGE 0

0
1
2
3
4
5
6
7
8
9
10
CENTIMETERS

0
1
2
3
4
5
6
7
8
9
10
INCH



NO.	DATE	DESCRIPTION	APVD.
R E V I S I O N S			
REFERENCE DWGS.			
SCALES: 1 INCH = 100 US SURVEY FEET			
1 CENTIMETER =			

APPROVED BY	AUTHORIZATION 35224712
BY R.E.V. ENGINEERS	
DR. R.E.V. ENGINEERS	
CH. [REDACTED]	
O.K.	
DATE MAY 6, 2021	

**BUCK'S CREEK 1101
 SYSTEM HARDENING
 HIGHWAY 70 - FEATHER RIVER**
 PACIFIC GAS AND ELECTRIC COMPANY
 SAN FRANCISCO, CALIFORNIA



JCN:	N/A
AREA:	NORTH VALLEY
COUNTY:	PLUMAS COUNTY
PROFILE:	N/A
SHEET NO. 8 OF 9	
DRAWING NUMBER 35224712	CHANGE 0



0
1
2
3
4
5
6
7
8
9
10
CENTIMETERS

0
1
2
3
4
5
6
7
8
9
10
INCH

NO.	DATE	DESCRIPTION	APVD.
R E V I S I O N S			
REFERENCE DWGS.			
SCALES:		1 INCH = 100 US SURVEY FEET	
		1 CENTIMETER =	

APPROVED BY	AUTHORIZATION
	35224712
BY	R.E.V. ENGINEERS
DR.	R.E.V. ENGINEERS
CH.	
O.K.	
DATE	MAY 6, 2021

**BUCK'S CREEK 1101
 SYSTEM HARDENING
 HIGHWAY 70 - FEATHER RIVER**
 PACIFIC GAS AND ELECTRIC COMPANY
 SAN FRANCISCO, CALIFORNIA



JCN:	N/A
AREA:	NORTH VALLEY
COUNTY:	PLUMAS COUNTY
PROFILE:	N/A
SHEET NO.:	6 OF 9
DRAWING NUMBER:	35224712
CHANGE:	0



0
1
2
3
4
5
6
7
8
9
10
CENTIMETERS

0
1
2
3
4
5
6
7
8
9
10
INCH


NO.	DATE	DESCRIPTION	APVD.
R E V I S I O N S			
REFERENCE DWGS.			
SCALES: 1 INCH = 100 US SURVEY FEET			
1 CENTIMETER =			

APPROVED BY	AUTHORIZATION
	35224712
BY	R.E.V. ENGINEERS
DR.	R.E.V. ENGINEERS
CH.	
O.K.	
DATE	MAY 6, 2021

BUCK'S CREEK 1101
SYSTEM HARDENING
HIGHWAY 70 - FEATHER RIVER
 PACIFIC GAS AND ELECTRIC COMPANY
 SAN FRANCISCO, CALIFORNIA



JCN:	N/A
AREA:	NORTH VALLEY
COUNTY:	PLUMAS COUNTY
PROFILE:	N/A
SHEET NO.:	7 OF 9
DRAWING NUMBER:	35224712
CHANGE:	0



0
1
2
3
4
5
6
7
8
9
10
CENTIMETERS

0
1
2
3
4
5
6
7
8
9
10
INCH

NO.	DATE	DESCRIPTION	APVD.
R E V I S I O N S			
REFERENCE DWGS.			
SCALES: 1 INCH = 100 US SURVEY FEET 1 CENTIMETER =			

APPROVED BY	AUTHORIZATION 35224712
BY R.E.V. ENGINEERS	
DR. R.E.V. ENGINEERS	
CH. [REDACTED]	
O.K.	
DATE MAY 6, 2021	

**BUCK'S CREEK 1101
 SYSTEM HARDENING
 HIGHWAY 70 - FEATHER RIVER**
 PACIFIC GAS AND ELECTRIC COMPANY
 SAN FRANCISCO, CALIFORNIA



JCN:	N/A
AREA:	NORTH VALLEY
COUNTY:	PLUMAS COUNTY
PROFILE:	N/A
SHEET NO. 8 OF 9	
DRAWING NUMBER 35224712	CHANGE 0

0
1
2
3
4
5
6
7
8
9
10
CENTIMETERS

0
1
2
3
4
5
6
7
8
9
10
INCH



NO.	DATE	DESCRIPTION	APVD.
R E V I S I O N S			
REFERENCE DWGS.			
SCALES: 1 INCH = 100 US SURVEY FEET			
1 CENTIMETER =			

APPROVED BY	AUTHORIZATION
	35224712
BY	R.E.V. ENGINEERS
DR.	R.E.V. ENGINEERS
CH.	
O.K.	
DATE	MAY 6, 2021

BUCK'S CREEK 1101
SYSTEM HARDENING
HIGHWAY 70 - FEATHER RIVER
PACIFIC GAS AND ELECTRIC COMPANY
SAN FRANCISCO, CALIFORNIA



JCN:	N/A
AREA:	NORTH VALLEY
COUNTY:	PLUMAS COUNTY
PROFILE:	N/A
SHEET NO. 9 OF 9	
DRAWING NUMBER	CHANGE
35224712	0