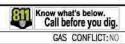


CONSTRUCTION SKETCH
 2652 SKYLINE BLVD., PACIFICA
 AND
 120' W/O 100 STANISLAUS CT., SAN BRUNO

PACIFIC GAS & ELECTRIC COMPANY

REVISIONS		PRIMARY VOLTAGE: 12 kV	VOLTAGE AREA: 2
NO.	DATE	DESCRIPTION	LATITUDE: MULTIPLE
			LONGITUDE: MULTIPLE
			SOURCE SIDE DEVICE: MULTIPLE
			SUB & CIRCUIT: SNEATH LANE 1107
			DSGN SAG: SSU
			RAPTOR ZONE: YES & NO
			LOADING AREA: LIGHT
			ARRESTER DIST: 3
			CORROSION AREA: SEVERE
			INSULATION DIST: AA
			EXEMPT EQUIP: N/A
			FIRE AREA


ENGINEERING AND PLANNING DEPT.
 8 RIVER PARK PLACE E.
 FRESNO, CA 93720



NO ENVIRONMENTAL ISSUES

NOTE: 11/8/26/1958
 SCALE: 1"=40'

DATE: 10/29/20
 SHEET: 1 OF 3 REV: 0



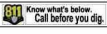
10
9
8
7
6
5
4
3
2
1
0
feet

5
4
3
2
1
0
feet

PLAN AND PROFILE
 2652 SKYLINE BLVD., PACIFICA
 AND
 120' W/O 100 STANISLAUS CT., SAN BRUNO
 PACIFIC GAS & ELECTRIC COMPANY

REVISIONS		PRIMARY VOLTAGE: 12 kV	VOLTAGE AREA: 2
NO.	DATE	DESCRIPTION	

ENGINEERING AND PLANNING DEPT.
 8 RIVER PARK PLACE E.
 FRESNO, CA 93720



NOTIF: T18261958 | PAF: PG200153RN
 SCALE: T=40' | DATE: 5.26.20
 FWC: 35144944 | SHEET: 1 OF 1 | REV: 0

NEAR LOC: 5 4 3 2 1 0

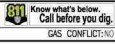


CONSTRUCTION SKETCH
 2652 SKYLINE BLVD., PACIFICA
 AND
 120' W/O 100 STANISLAUS CT., SAN BRUNO

PACIFIC GAS & ELECTRIC COMPANY

REVISIONS		PRIMARY VOLTAGE: 12 kV	VOLTAGE AREA: 2
NO.	DATE	DESCRIPTION	LATITUDE: MULTIPLE
			LONGITUDE: MULTIPLE
			SOURCE SIDE DEVICE: MULTIPLE
			SUB & CIRCUIT: SNEATH LANE 1107
			DSGN SAG: SSU
			RAPTOR ZONE: YES & NO
			LOADING AREA: LIGHT
			ARRESTER DIST: 3
			CORROSION AREA: SEVERE
			INSULATION DIST: AA
			EXEMPT TOUPTS: N/A
			FIRE AREA

ENGINEERING AND PLANNING DEPT.
 8 RIVER PARK PLACE E.
 FRESNO, CA 93720



NO ENVIRONMENTAL ISSUES
 GAS CONFLICT: NO

NOTE: 11/8/26/1958
 SCALE: 1"=40'

JPM: PG200153RN
 DATE: 8.12.20
 SHEET: 3 OF 3 (REV. 0)

0
1
2
3
4
5
6
7
8
9
10

0 1 INCH