

From:



To:

CC:

Sent:

1/19/2021 11:21:44 AM

Subject:


RE: 2021 SH base maps

I put these in order by division. They can be prioritized in this order per division.

Order	Name	Link to Materials	Division	Miles	OH or UG?
35219093	CWSP - TIDEWATER 210614072	35219093	DI	3.57	UG
35219096	CWSP - KIRKER 2104442850	35219096	DI	5.75	UG
35192280	ECOP - CLAYTON 2212 - H01-LR2951	35192280	DI	2.38	UG
35217273	SH - UPPER LAKE 1101 CB	35217273	HB	1.11	UG
35217270	SH - KONOCTI 1102 LR 965078	35217270	HB	6.27	UG
35219099	CWSP - HIGHLANDS 1102628	35219099	HB	17.3	UG
35217269	SH - MIDDLETOWN 1102 - LR 302610	35217269	HB	4.98	UG
35217271	SH - MIDDLETOWN 1103 LR 830 PH1	35217271	HB	7.8	UG
35220895	SH - MIDDLETOWN 1103 - LR 830 PH2	35220895	HB	5.84	UG
35220896	SH - MIDDLETOWN 1103 - LR 830 PH3	35220896	HB	3.64	UG
35222045	SH - MIDDLETOWN 1103 - LR 830 PH4	35222045	HB	0.74	UG
35192282	ECOP - MIDDLETOWN 1101 - H16-LR48212 Ph2	35192282	HB	5	UG
35192281	ECOP - MIDDLETOWN 1101 - H16-LR48212 Ph1	35192281	HB	5.2	UG
35174478	ECOP - MIDDLETOWN 1101 - H12 - LR548-PH1	35174478	HB	1.27	UG
35174479	ECOP - MIDDLETOWN 1101 - H12 - LR548-PH2	35174479	HB	4.64	UG
35174501	ECOP - MIDDLETOWN 1101 - H12 - LR548-PH3	35174501	HB	4.29	UG
35192284	ECOP - SILVERADO 2104 - H05-LR726	35192284	NB	5.89	UG
35191937	ECOP - PUEBLO 2102 - H01-LR792	35191937	NB	3.34	UG
35191319	ECOP - LAS GALLINAS A 1105 - H01-LR99904	35191319	NB	0.76	UG
35217268	SH - BUCKS CREEK 1101 CB	35217268	NV	4.8	UG
35217272	SH - KESWICK 1101 LR 1586	35217272	NV	7.45	UG
35219260	CWSP - WYANDOTTE 110932586	35219260	NV	1.31	UG
35219589	CWSP - WILDWOOD 11011454		NV	2.58	OH
35219276	VACAVILLE 11046542	35219276	SA	7.6	UG
35224378	VACAVILLE 11046542 PH 2	35224378	SA	6.98	UG
35062374	CWSP - SHINGLE SPRINGS 2109-LR 9372-PH1	35062374	SI	8.4	UG
35062375	CWSP - SHINGLE SPRINGS 2109-LR 9372-PH2	35062375	SI	2.3	UG
35062376	CWSP - SHINGLE SPRINGS 2109-LR 9372-PH3	35062376	SI	11.24	UG


35192290	ECOP - DIAMOND SPRINGS 1107 - H01-LR1402	35192290	SI	5	UG
35192291	ECOP - DIAMOND SPRINGS 1107 - H02-LR1402	35192291	SI	3.1	UG
35026643	RECONDUCTOR DIAMOND SPRINGS 1105	35026643	SI	1.4	UG
35054184	CWSP-COLUMBIA HILL 1101-TS8233-PH1.1	35054184	SI	4.9	UG
35219281	CWSP - MOUNTAIN QUARRIES 21016953	35219281	SI	5.86	UG
35192292	ECOP - FULTON 1107 - H02-LR604 FROGTOWN 1701 - 3115FT RECOND	35192292	SO	2.6	UG
35075103	HFTD TIER2	35075103	ST	0.59	UG
35219266	CWSP - MARIPOSA 2102CB	35219266	YO	5.25	OH
35217267	SH - MARIPOSA 2102 LR 241564	35217267	YO	0.71	UG
35219097	CWSP - COARSEGOLD 2104CB	35219097	YO	2.43	OH

Thank You,



From: [Redacted]
 Sent: Tuesday, January 19, 2021 11:15 AM
 To: [Redacted]
 Subject: RE: 2021 SH base maps

One per division. Do you want me to organize by division and resend it to you? Then can prioritize for each surveyor?



** Following the 2017 and 2018 wildfires, some of the changes included in this discussion are contemplated as precautionary measures intended to reduce future wildfire risk.*

From: [Redacted]
 Sent: Tuesday, January 19, 2021 11:14 AM
 To: [Redacted]
 Cc: [Redacted]
 Subject: RE: 2021 SH base maps



How many crews will be completing the surveying, basically how many projects can have the surveying worked on simultaneously?

Thank You,

[REDACTED]


From: [REDACTED]
Sent: Tuesday, January 19, 2021 10:47 AM
To: [REDACTED]
Subject: 2021 SH base maps
Importance: High

Hello [REDACTED]

[REDACTED] has a meeting this afternoon with the land surveyor that will be coordinating all of the SH base map work.

I need to get these into some kind of approximate priority so we know which maps to create first.

Please prioritize or call me to discuss at your earliest convenience.



** Following the 2017 and 2018 wildfires, some of the changes included in this discussion are contemplated as precautionary measures intended to reduce future wildfire risk.*